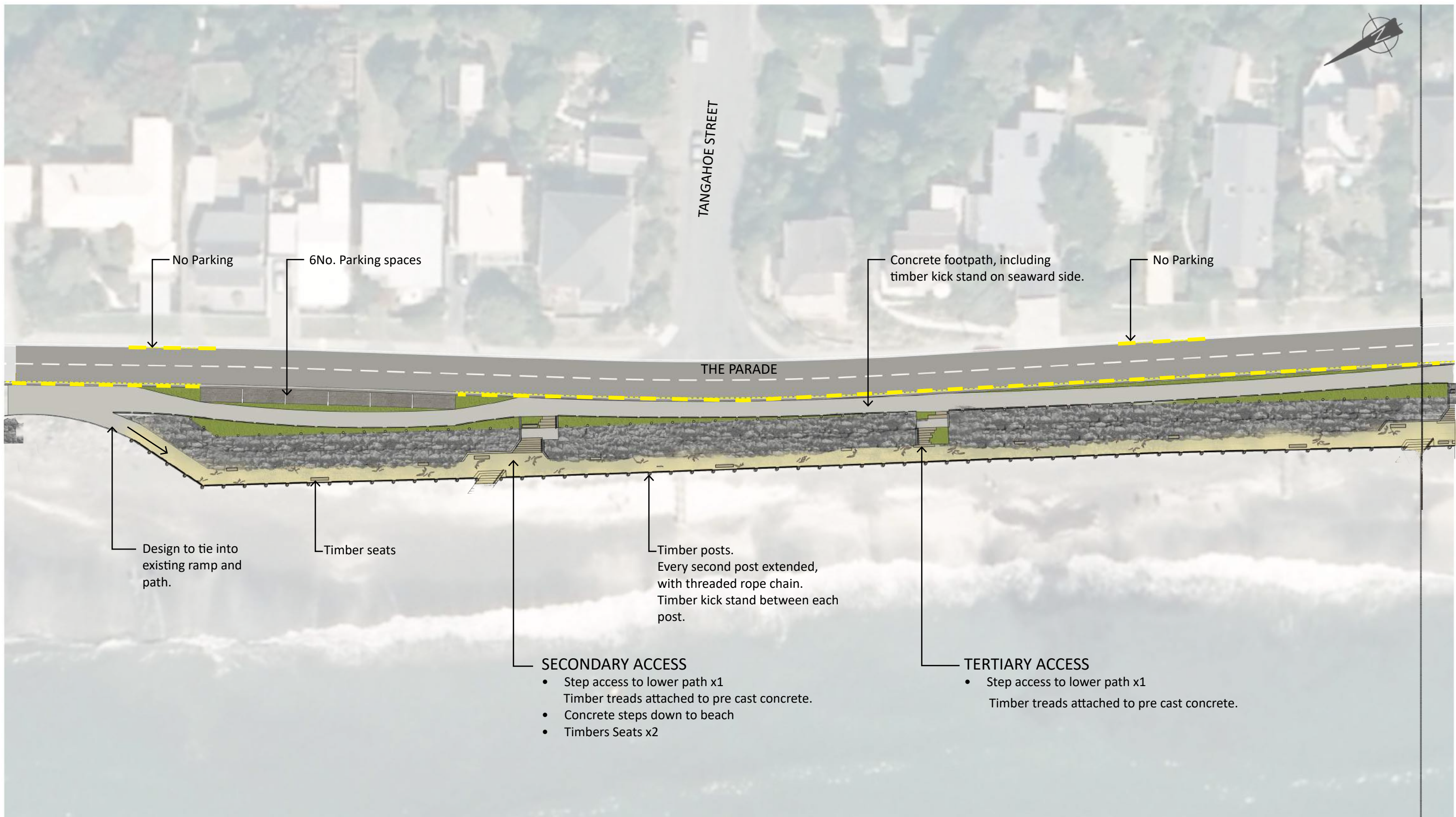




Paekakariki Sea Wall Context Plan 01

INFORMATION - Rev 1
31.01.2017
3747



NOTE:

Treatment on the crest of the lower wall is the subject of ongoing discussions with KCDC and MBIE



north

scale:
1:500@ A3

Paekakariki Sea Wall

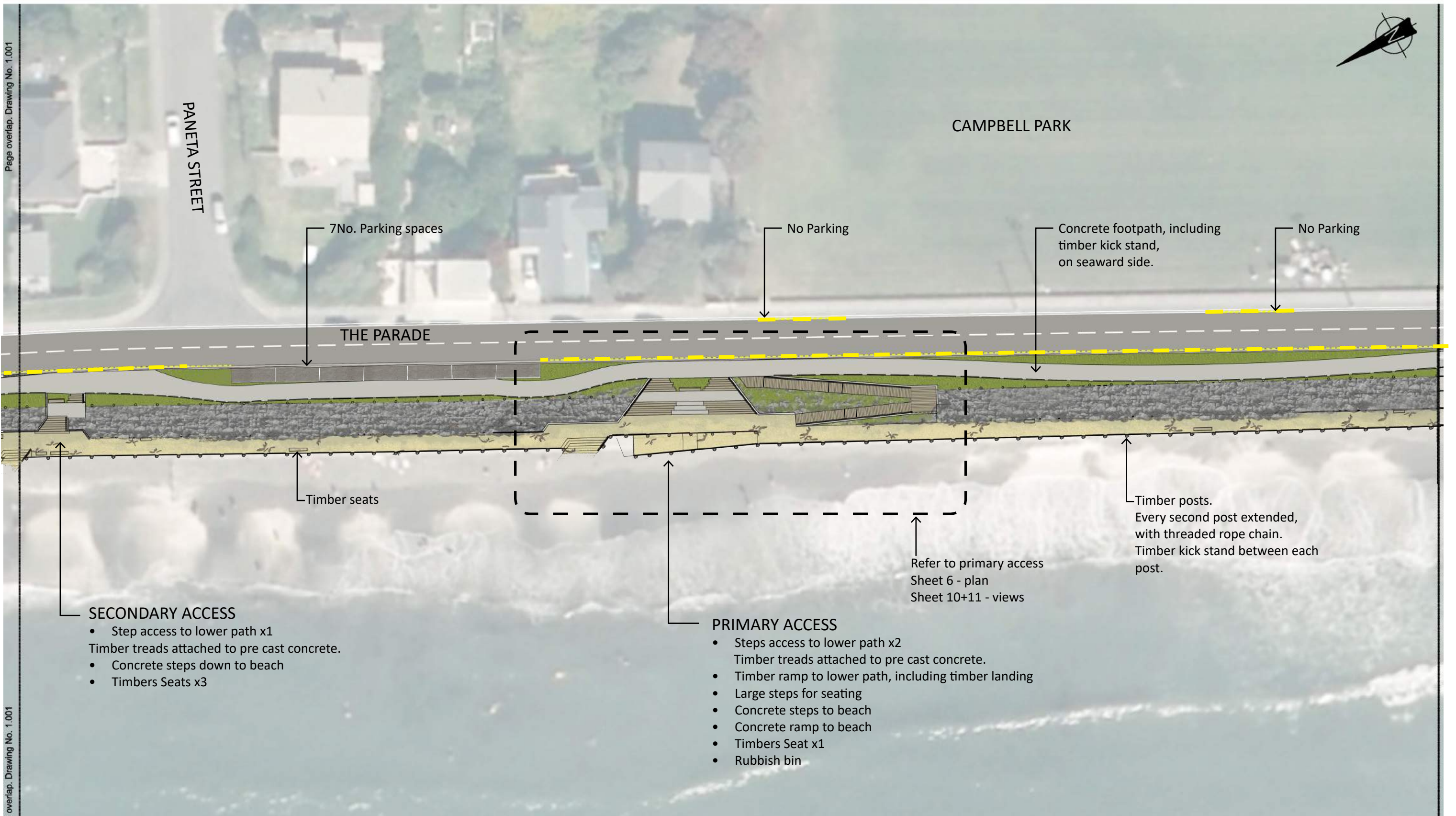
Preliminary Plan 01

Sheet 1

INFORMATION - Rev 1

31.01.2017

3747



NOTE:

Treatment on the crest of the lower wall is the subject of ongoing discussions with KCDC and MBIE



north

scale:
1:500@ A3

Paekakariki Sea Wall

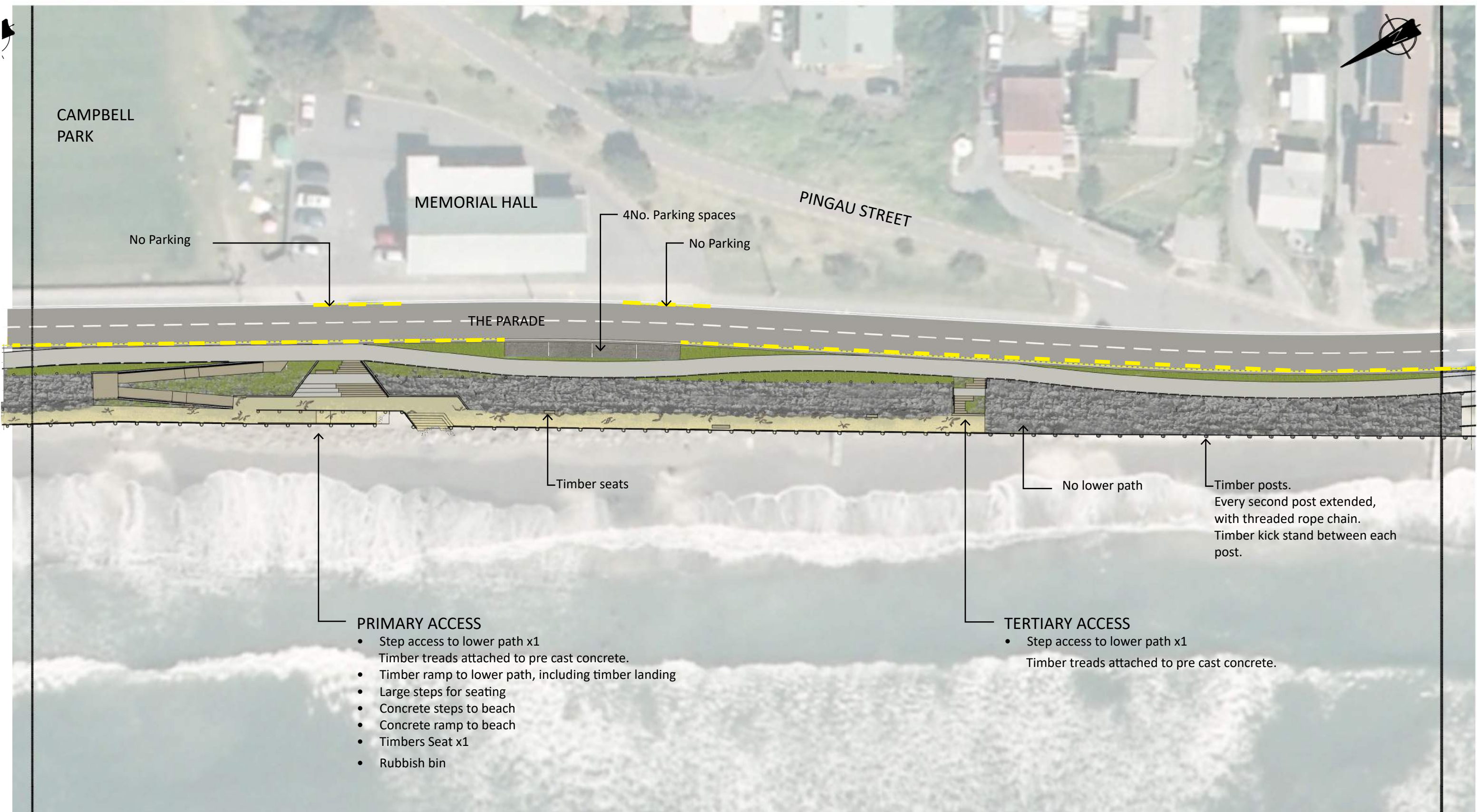
Preliminary Plan 02

Sheet 2

INFORMATION - Rev 1

31.01.2017

3747



NOTE:
Treatment on the crest of the lower wall
is the subject of ongoing discussions with
KCDC and MBIE



north

scale:
1:500@ A3

Paekakariki Sea Wall
Preliminary Plan 03
Sheet 3

INFORMATION - Rev 1
31.01.2017
3747



NOTE:
Treatment on the crest of the lower wall
is the subject of ongoing discussions with
KCDC and MBIE

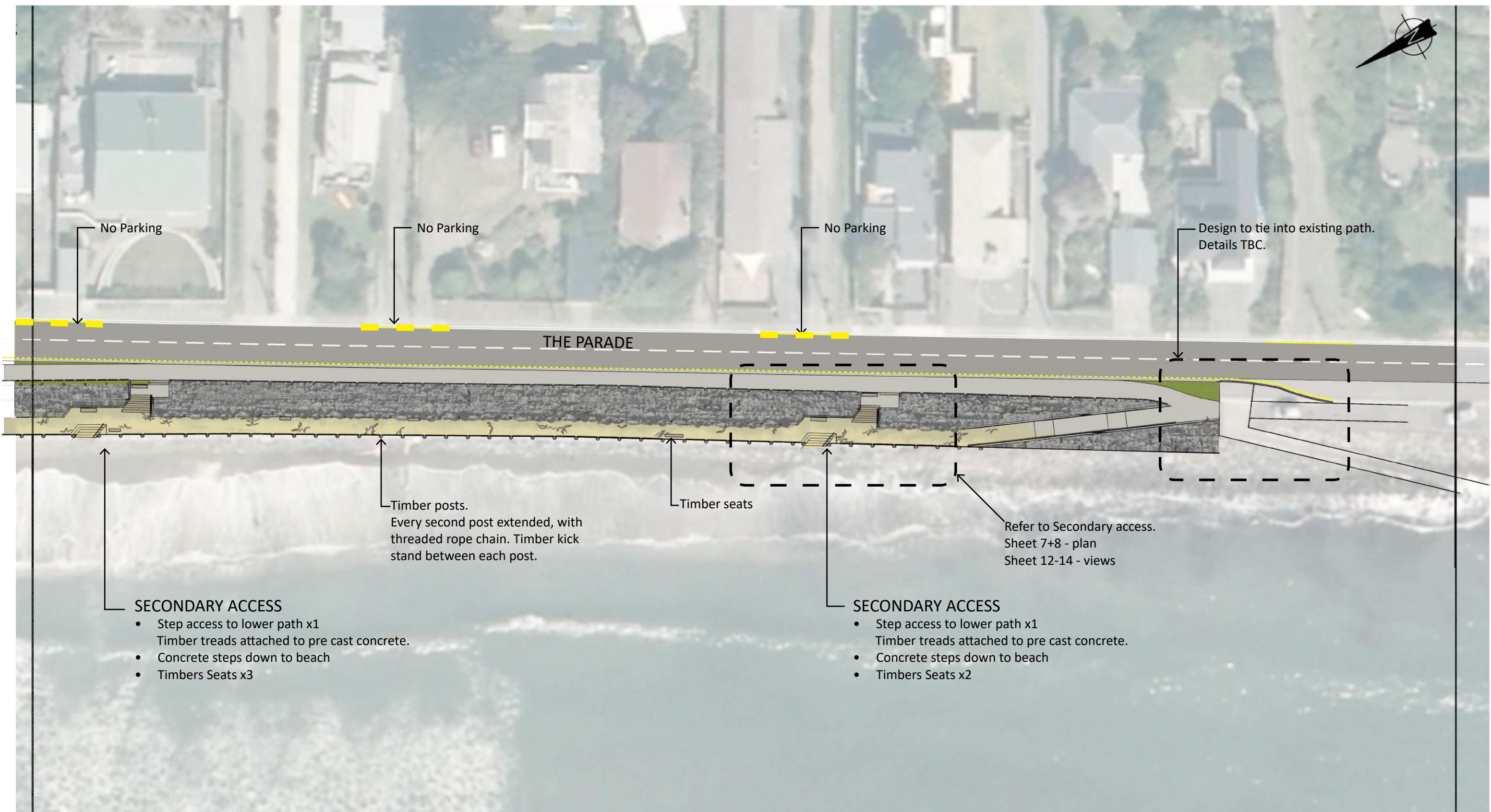


north

scale:
1:500@ A3

Paekakariki Sea Wall
Preliminary Plan 04
Sheet 4

INFORMATION - Rev 1
31.01.2017
3747



NOTE:
Treatment on the crest of the lower wall is the subject of ongoing discussions with KCDC and MBIE



north

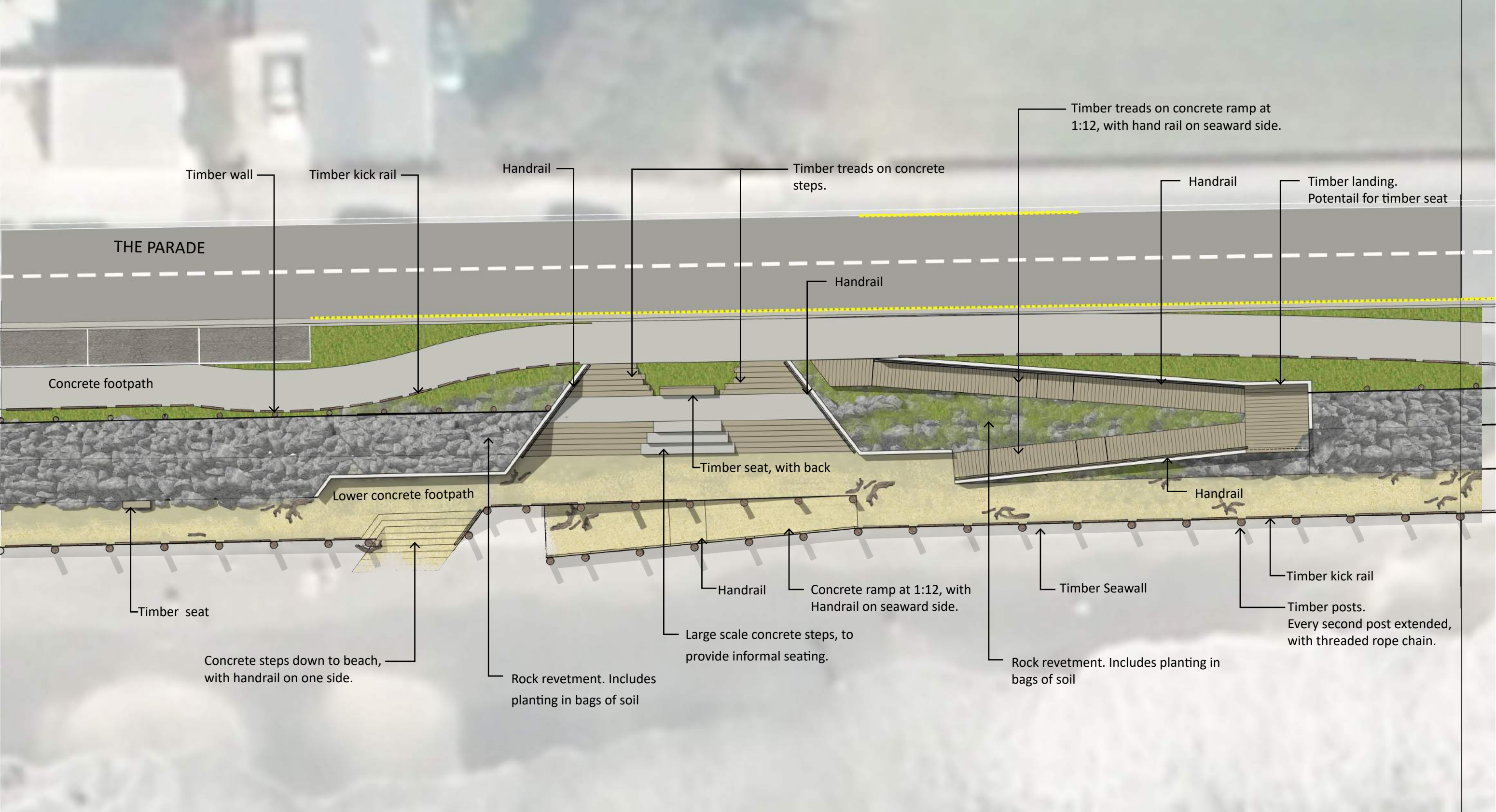
scale:
1:500@ A3

Paekakariki Sea Wall

Preliminary Plan 05

Sheet 5

INFORMATION - Rev 1
31.01.2017
3747



NOTE:
 Treatment on the crest of the lower wall
 is the subject of ongoing discussions with
 KCDC and MBIE.
 Sand level shown to average beach level.

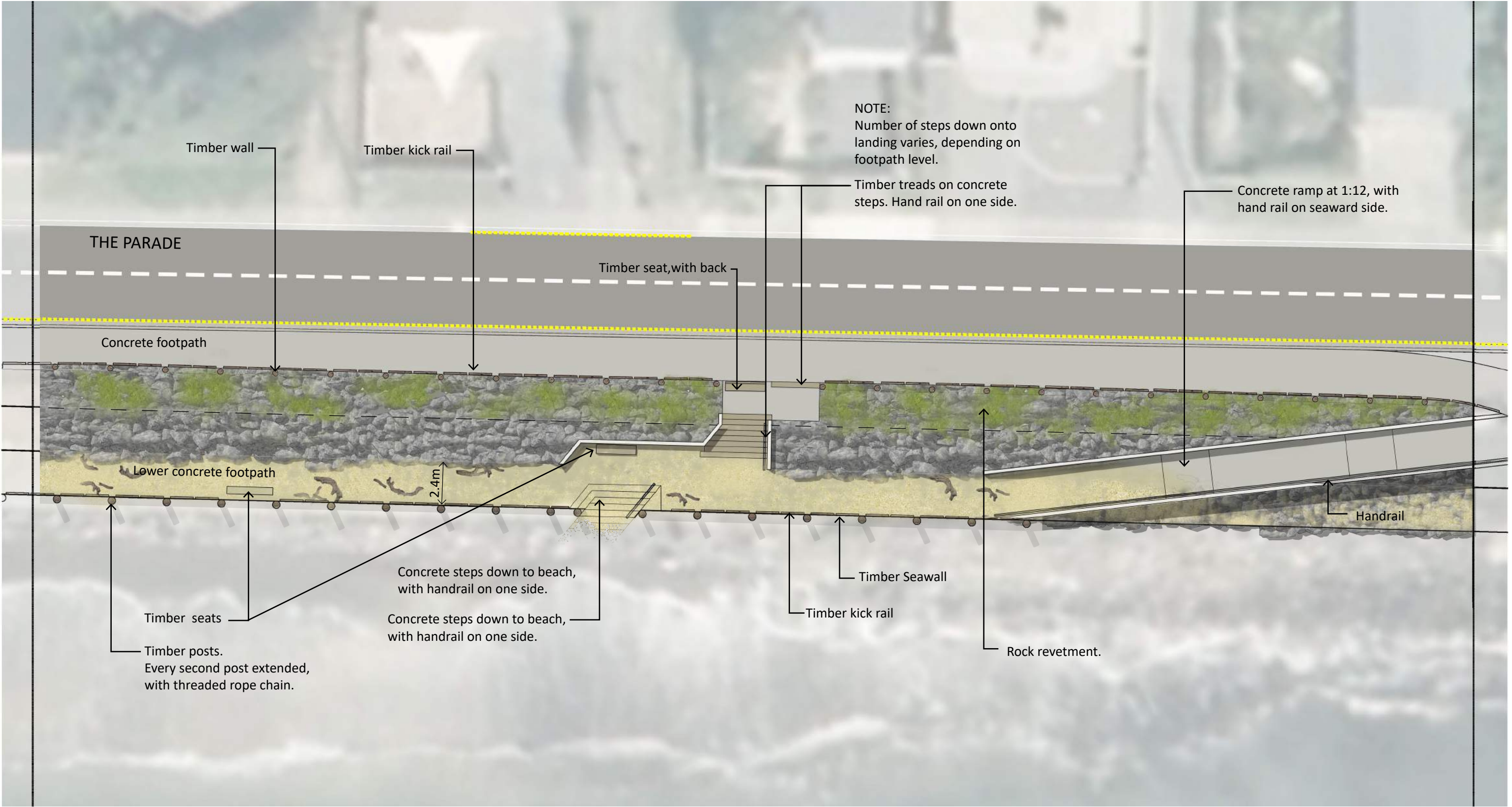


north

scale:
 1:200@ A3

Paekakariki Sea Wall Primary Access Plan Sheet 6

INFORMATION - Rev 1
 31.01.2017
 3747



NOTE:
Treatment on the crest of the lower wall is the subject of ongoing discussions with KCDC and MBIE.
Sand level shown to average beach level.



north

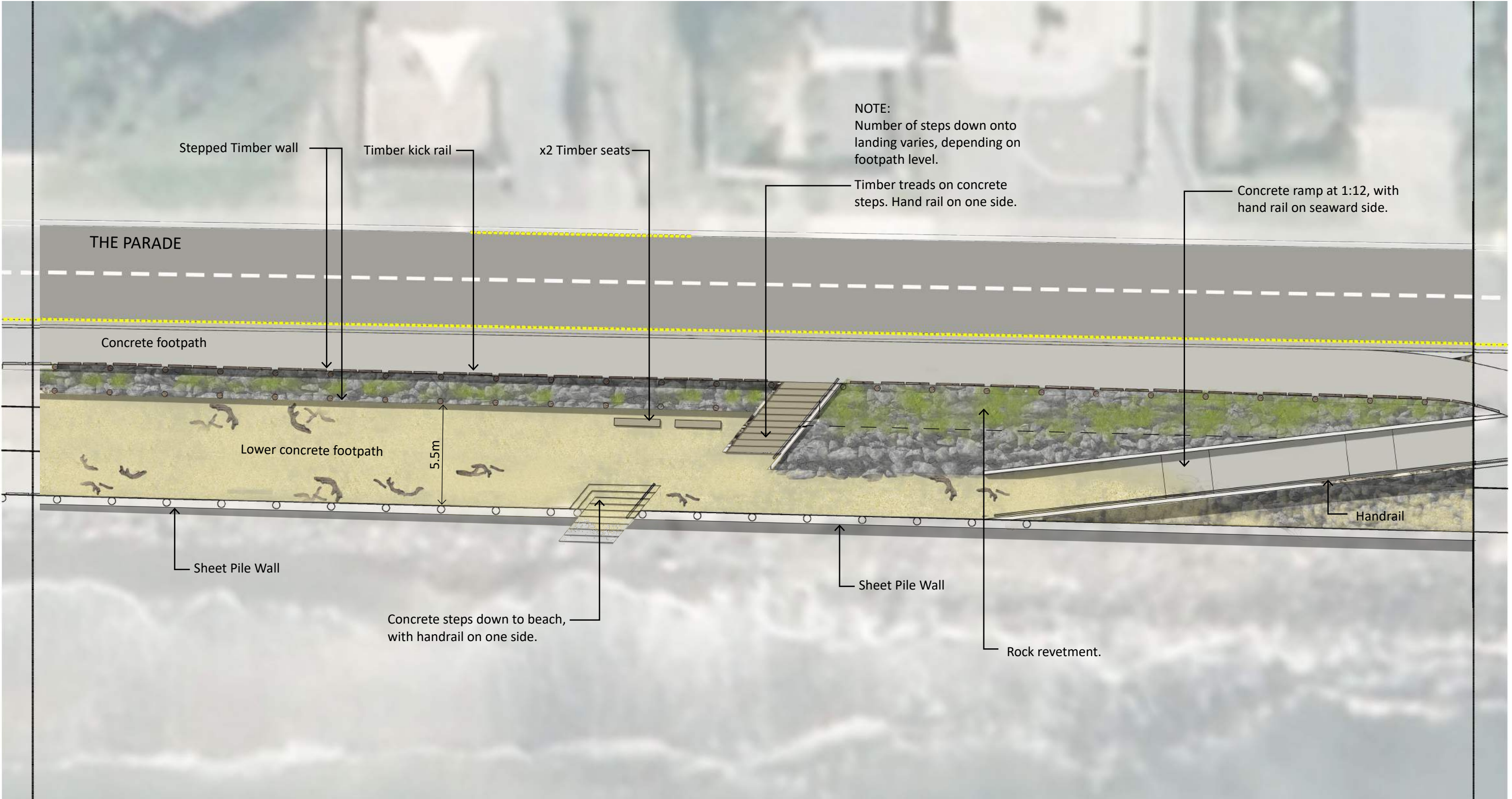
scale:
1:200@ A3



Paekakariki Sea Wall
Secondary Access Plan-Option 1
upper rock revetment & lower timber wall

Sheet 7

INFORMATION - Rev 1
31.01.2017
3747



Paekakariki Sea Wall

Secondary Access Plan-Option2
upper stepped timber wall & wide lower path

Sheet 8

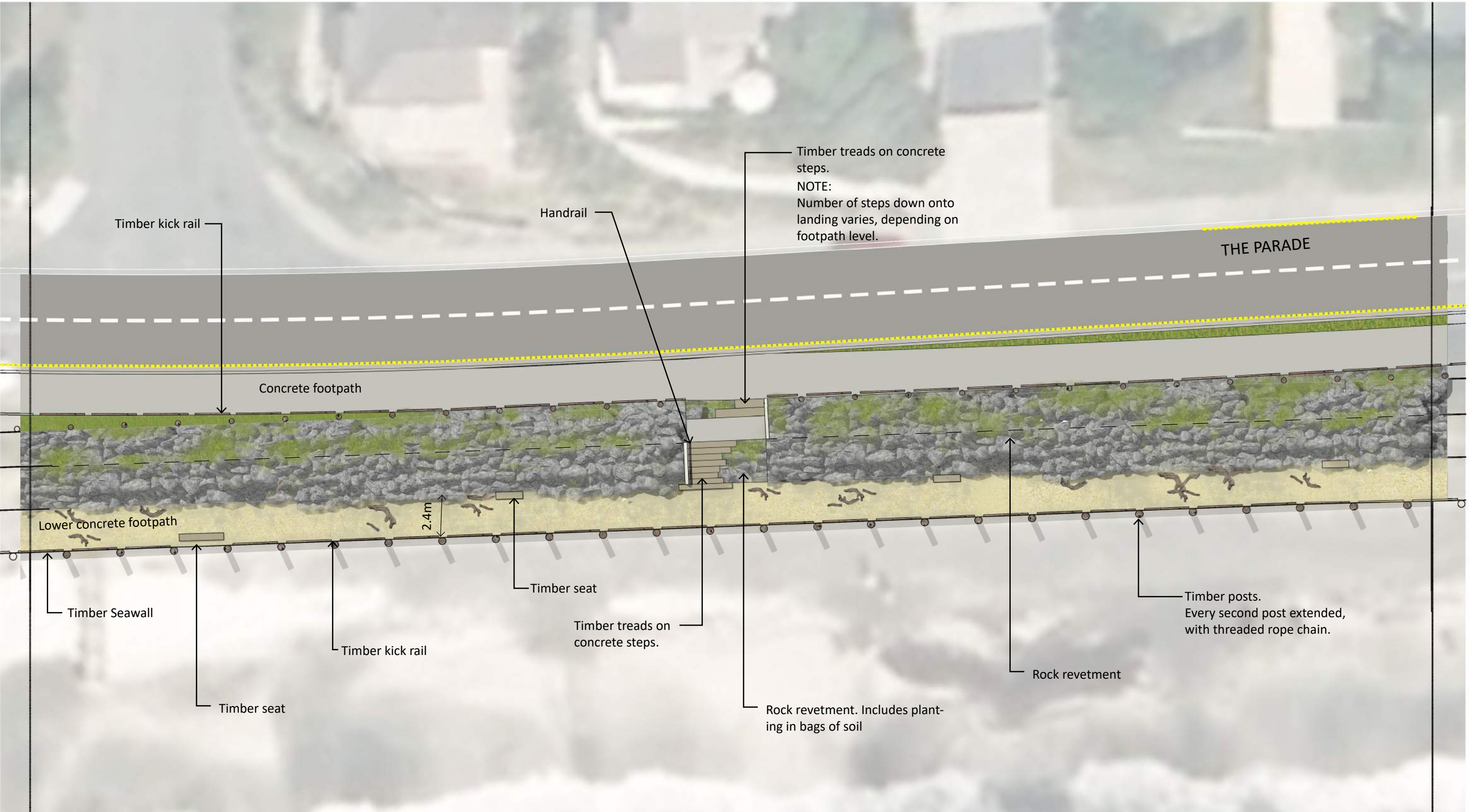
INFORMATION - Rev 1
31.01.2017
3747



north

scale:

1:200@ A3



NOTE:
Treatment on the crest of the lower wall
is the subject of ongoing discussions with
KCDC and MBIE.
Sand level shown to average beach level.



north

scale:
1:200@ A3

Paekakariki Sea Wall
Tertiary Access Plan
Sheet 9

INFORMATION - Rev 1
31.01.2017
3747



NOTE:

Treatment on the crest of the lower wall is the subject of ongoing discussions with KCDC and MBIE.

Sand level shown to average beach level.

Paekakariki Sea Wall

Primary Access- view 1

Concrete Pile & Timber Post Walls

Sheet 10

INFORMATION - Rev 1

31.01.2017

3747



NOTE:

Treatment on the crest of the lower wall
is the subject of ongoing discussions with
KCDC and MBIE

Paekakariki Sea Wall

Primary Access- view 2

Sheet 11

INFORMATION - Rev 1

31.01.2017

3747



NOTE:

Treatment on the crest of the lower wall is the subject of ongoing discussions with KCDC and MBIE.

Sand level shown to average beach level.

Paekakariki Sea Wall
Secondary Access Option 1 - view 3

Lower Sheet Pile & Timber Post Walls

Sheet 12

INFORMATION - Rev 1

31.01.2017

3747



Paekakariki Sea Wall

Secondary Access Option 2 - view 4

Sheet Pile & Stepped Timber Walls

Sheet 13

INFORMATION - Rev 1

31.01.2017

3747



Paekakariki Sea Wall

Secondary Access Option 3 - view5

Rock Revetment Only

Sheet 14

INFORMATION - Rev 1

31.01.2017

3747