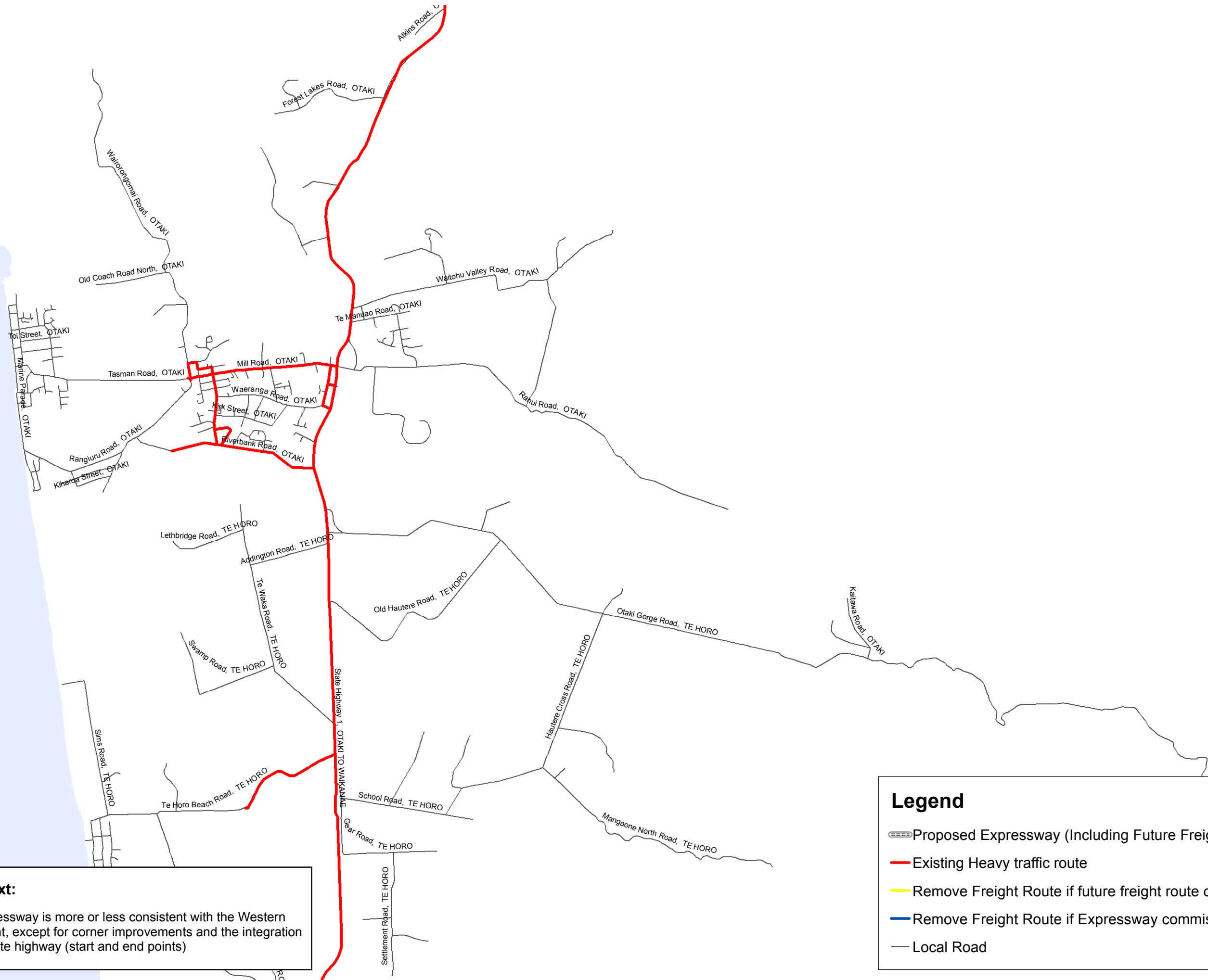







# Freight Network Hierarchy



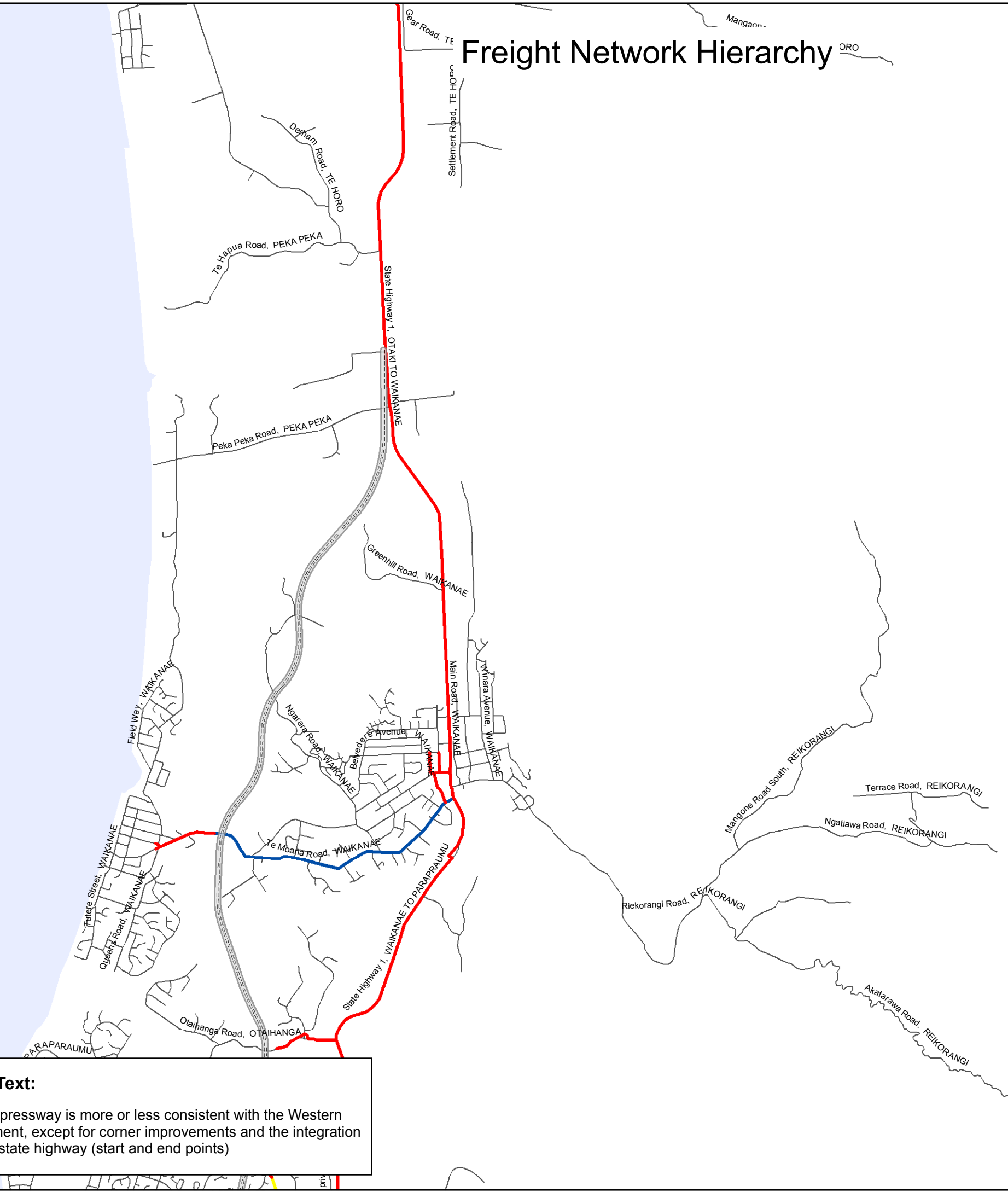
## Explanatory Text:

The proposed expressway is more or less consistent with the Western Link Road alignment, except for corner improvements and the integration with the existing state highway (start and end points)

## Legend

-  Proposed Expressway (Including Future Freight Route)
-  Existing Heavy traffic route
-  Remove Freight Route if future freight route commissioned
-  Remove Freight Route if Expressway commissioned
-  Local Road






# Freight Network Hierarchy



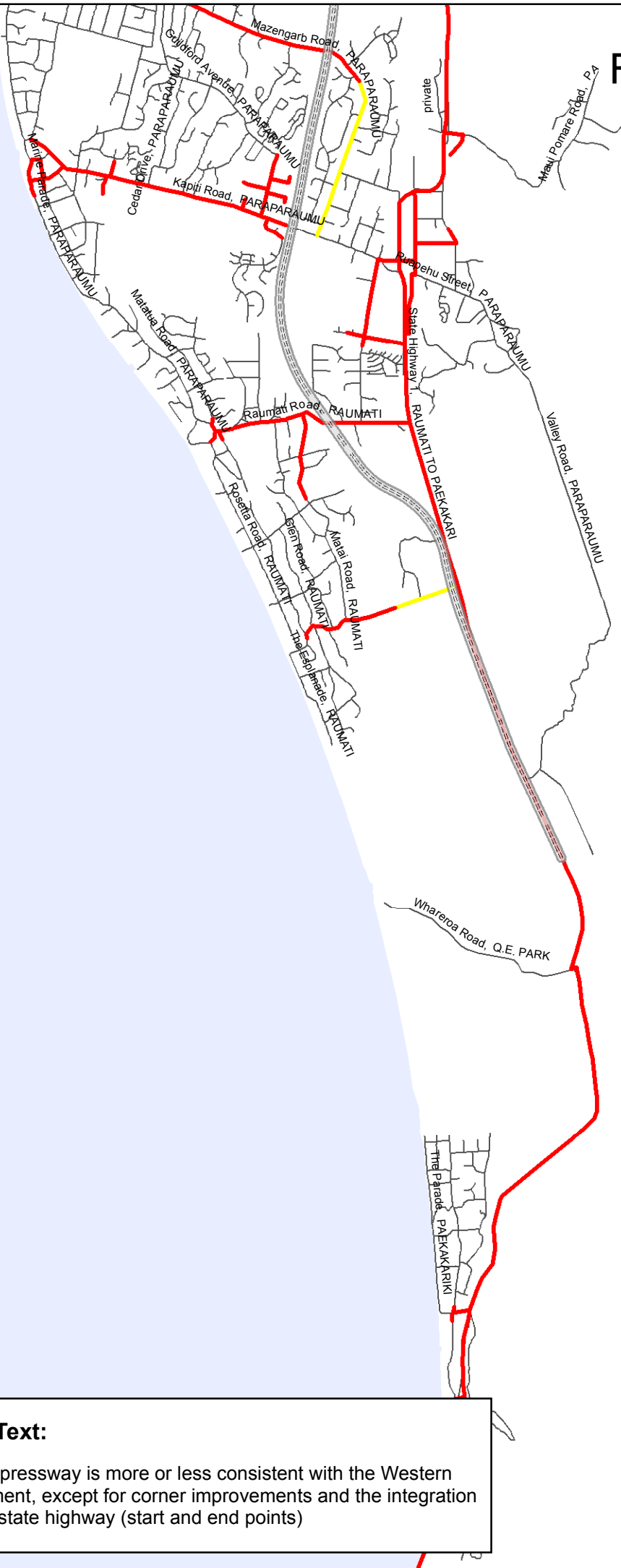
## Explanatory Text:

The proposed expressway is more or less consistent with the Western Link Road alignment, except for corner improvements and the integration with the existing state highway (start and end points)

## Legend






-  Proposed Expressway (Including Future Freight Route)
-  Existing Heavy traffic route
-  Remove Freight Route if future freight route commissioned
-  Remove Freight Route if Expressway commissioned
-  Local Road

# Freight Network Hierarchy



**Explanatory Text:**  
 The proposed expressway is more or less consistent with the Western Link Road alignment, except for corner improvements and the integration with the existing state highway (start and end points)

**Legend**

-  Proposed Expressway (Including Future Freight Route)
-  Existing Heavy traffic route
-  Remove Freight Route if future freight route commissioned
-  Remove Freight Route if Expressway commissioned
-  Local Road