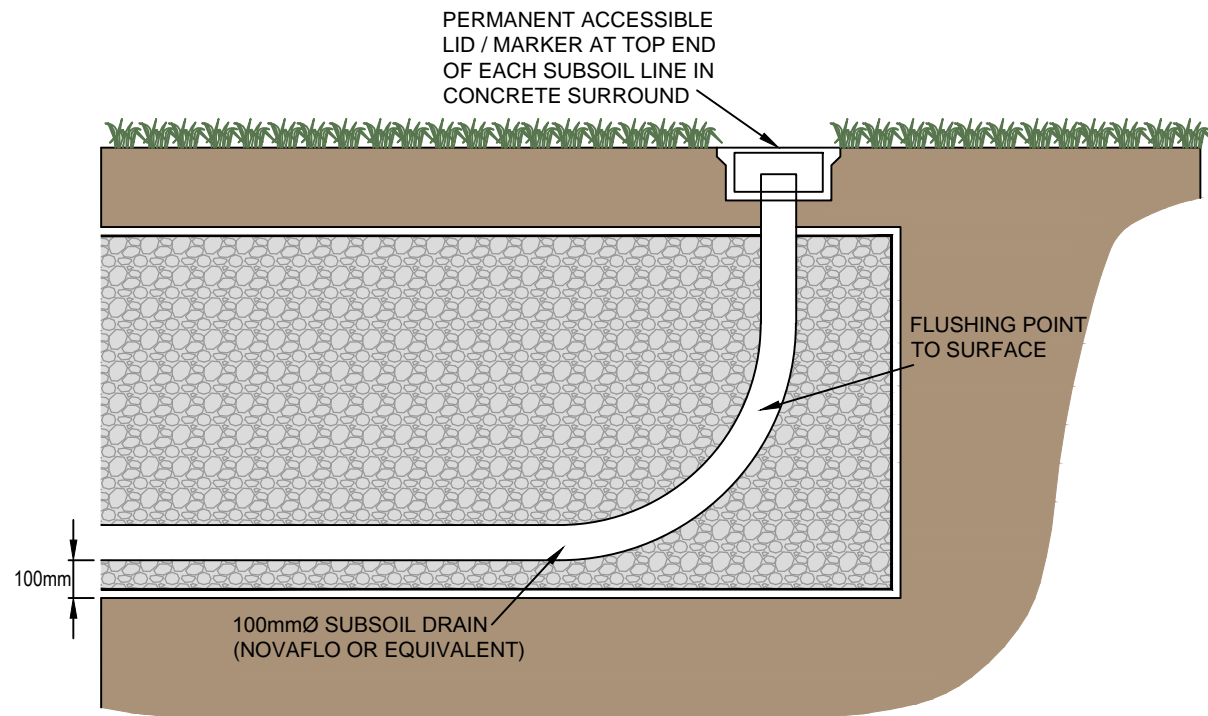
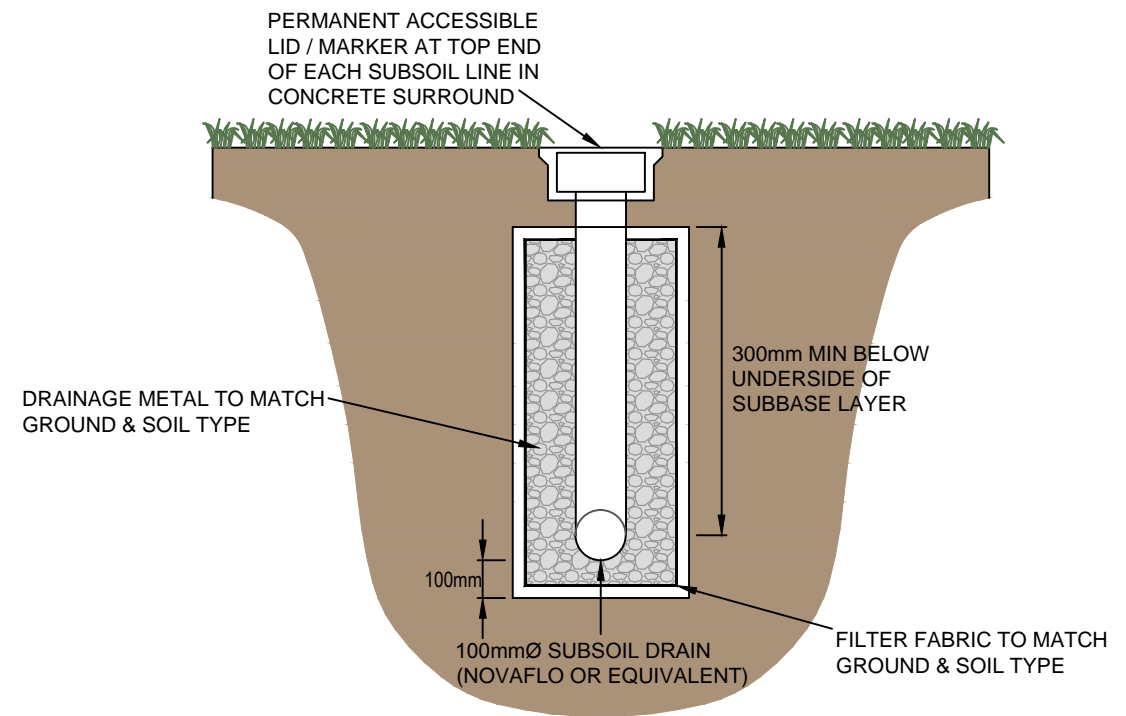


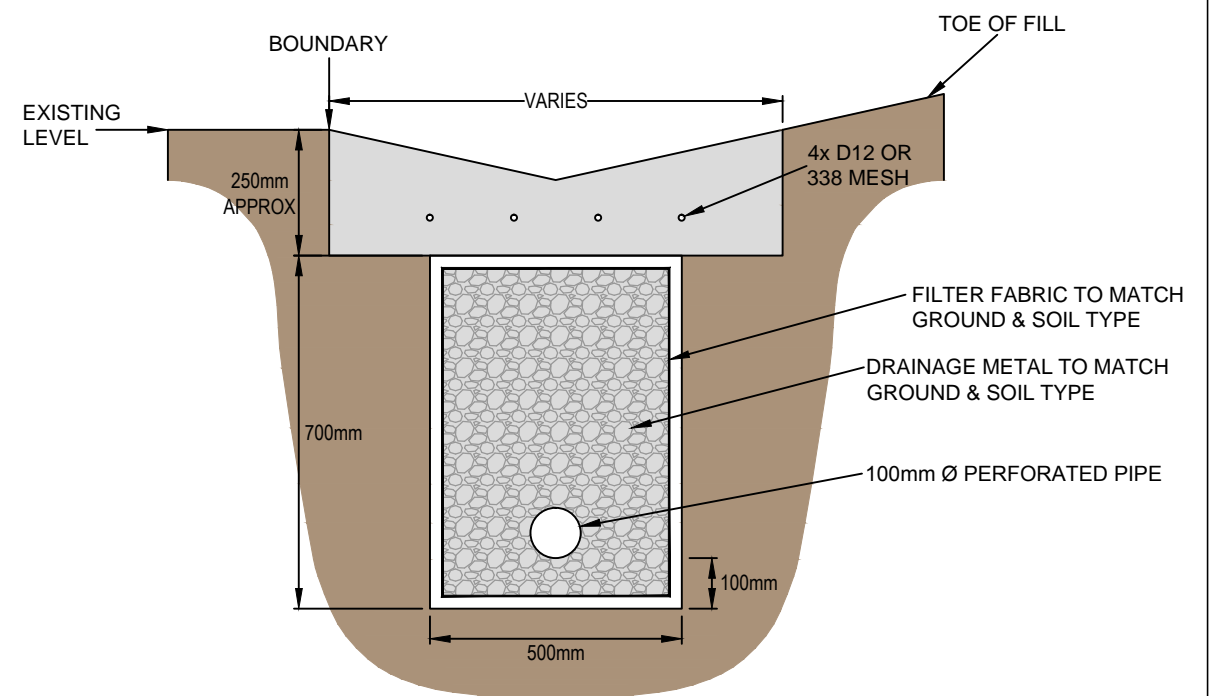
150mm
100
50
10mm
0



ELEVATION



SECTION



CROSS SECTION: DETAIL OF SUBSOIL AND SURFACE DISH DRAIN

NOTES:

1. SUBSOIL DRAINAGE TO BE LAID AT UNIFORM GRADE.
2. SUBSOIL DRAINAGE MUST CONNECT INTO STORMWATER RETICULATION.
3. FLUSHING POINTS INSTALLED FOR MAINTENANCE AND SUBSOIL SUMPS EVERY 120m MAX.
4. EDGE MARKER POSTS INSTALLED FOR FLUSHING POINTS IN RURAL AREAS.
5. ALL SUBSOIL DRAINAGE MUST BE INCLUDED IN RAMM AND ASBUILT DATA.
6. APPROVED DRAINAGE MATERIAL AROUND PERFORATED PIPE.
7. FILTER FABRIC AROUND DRAINAGE MATERIAL IN SANDY AREAS.
8. FILTER SOCK AROUND PERFORATED PIPE IN ROCKY AREAS.
9. SUBSOIL DRAIN APPLIES TO ROAD SECTIONS / AREAS WITH IMPERMIABLE OR POOR PERMIABILITY, OR WHERE AROUND WATER IS PRESENT.
10. FILTER FABRIC IS COMPLIES TO NZTA F2 & F7 SPECIFICATIONS.
11. PERFORATED PIPE PUNCHED / SLOTTED PIPE COMPLIES TO NZTA F2 SPECIFICATIONS
12. ALL SUBSOIL DRAINAGE TO CONNECT INTO STORMWATER SYSTEM.



STANDARD DETAILS

SUBSOIL DRAINAGE

Drawn	Designed	
S. TURKINGTON		
Approved	Revision Date	
B. MURRAY	OCTOBER 2015	
Scale	Drawing No.	Revision
NOT TO SCALE	KCDC-SW-008	R1