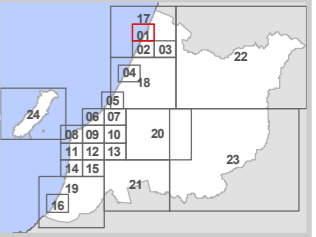


# Map 01B notified



## LEGEND

### DESIGNATIONS

- Designations
- MacKays Overbridge
- Railway Designation
- SH1
- M2PP Proposed Expressway Designation
- Transmission Gully 2012
- Western Link Road

### HERITAGE

- Notable Trees
- Historic Heritage Places
- Historic Heritage Area
- Waahi Tapu
- Notable Tree Area
- Archaeological Alert

### AIRPORT

- Noise Corridor
- Air Noise Boundary
- Outer Control Boundary
- Airport Noise Notification
- 45dBA Area
- 55dBA Area
- Restricted Area

### MISCELLANEOUS

- HV Transmission Lines
- Natural Gas
- Otaki North Indicative Roads
- Waikanae North / Otaki North Urban Edge
- Westfield Building Exclusion Zone
- Notional Roads
- Sensitive Natural Features

### WAIKANAЕ NORTH DEVELOPMENT ZONES PRECINCTS

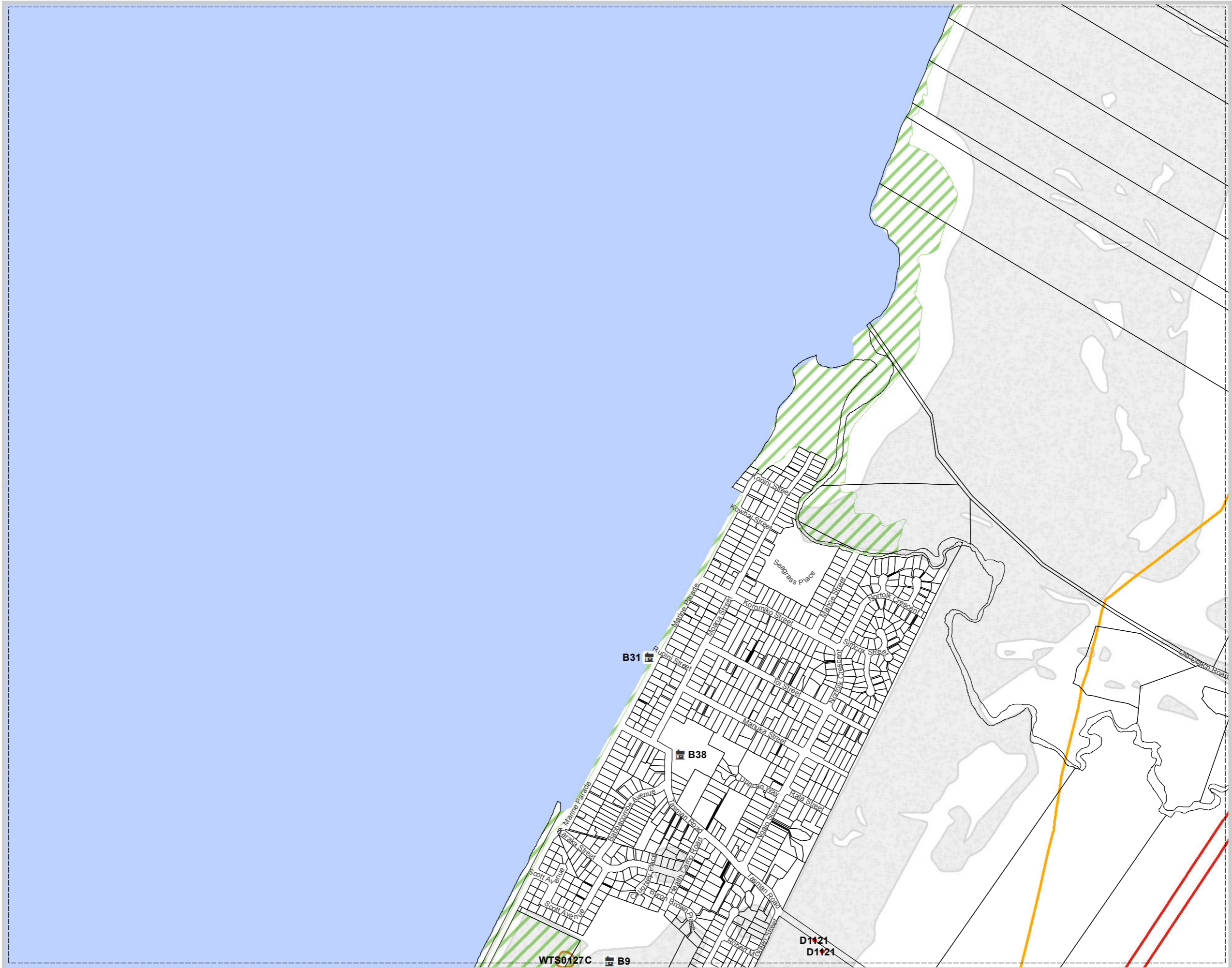
- OpenSpace
- Perimeter
- Preserve
- MixedUse
- MultiUnit
- Village

Scale 1:11,000 / A3



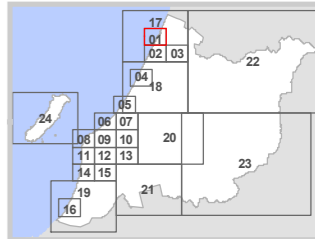
**NORTH**

Last Amended: 6 December 2012  
Notification Date: 29 November 2012



# Map 01B decision

## Map 01B Plan Features



### LEGEND

#### DESIGNATIONS

- Designations
- MacKays Overbridge
- Railway Designation
- SH1
- M2PP Expressway Designation
- PP20 Expressway Designation
- Transmission Gully

#### HERITAGE

- Notable Trees
- Historic Heritage Places
- Historic Heritage Area
- Waahi Tapu
- Notable Tree Area

#### AIRPORT

- Air Outer Boundary
- Air Outer Control Boundary
- Airport Noise Notification
- 45db area
- 55db area
- Potential Residential Area

#### MISCELLANEOUS

- HV Transmission Lines
- National Grid Developed Area
- Natural Gas
- Noise Corridor
- Otaki North Indicative Roads
- Waikanae North / Otaki
- North Urban Edge
- Westfield Building Exclusion Zone
- Notional Roads

#### WAIKANAЕ NORTH DEVELOPMENT ZONES PRECINCTS

- Preserve
- Perimeter
- Open Space
- Village
- Multi Unit
- Mixed Use

Scale 1:11,000 / A3



Last Amended:  
Notification Date: 29 November 2012

