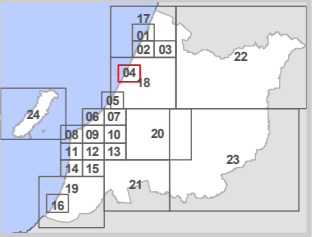


Map 04B notified



LEGEND

DESIGNATIONS

- Designations
- MacKays Overbridge
- Railway Designation
- SH1
- M2PP Proposed Expressway Designation
- Transmission Gully 2012
- Western Link Road

HERITAGE

- Notable Trees
- Historic Heritage Places
- Historic Heritage Area
- Waahi Tapu
- Notable Tree Area
- Archaeological Alert

AIRPORT

- Noise Corridor
- Air Noise Boundary
- Outer Control Boundary
- Airport Noise Notification
- 45dBA Area
- 55dBA Area
- Restricted Area

MISCELLANEOUS

- HV Transmission Lines
- Natural Gas
- Otaki North Indicative Roads
- Waikanae North / Otaki North Urban Edge
- Westfield Building Exclusion Zone
- Notional Roads
- Sensitive Natural Features

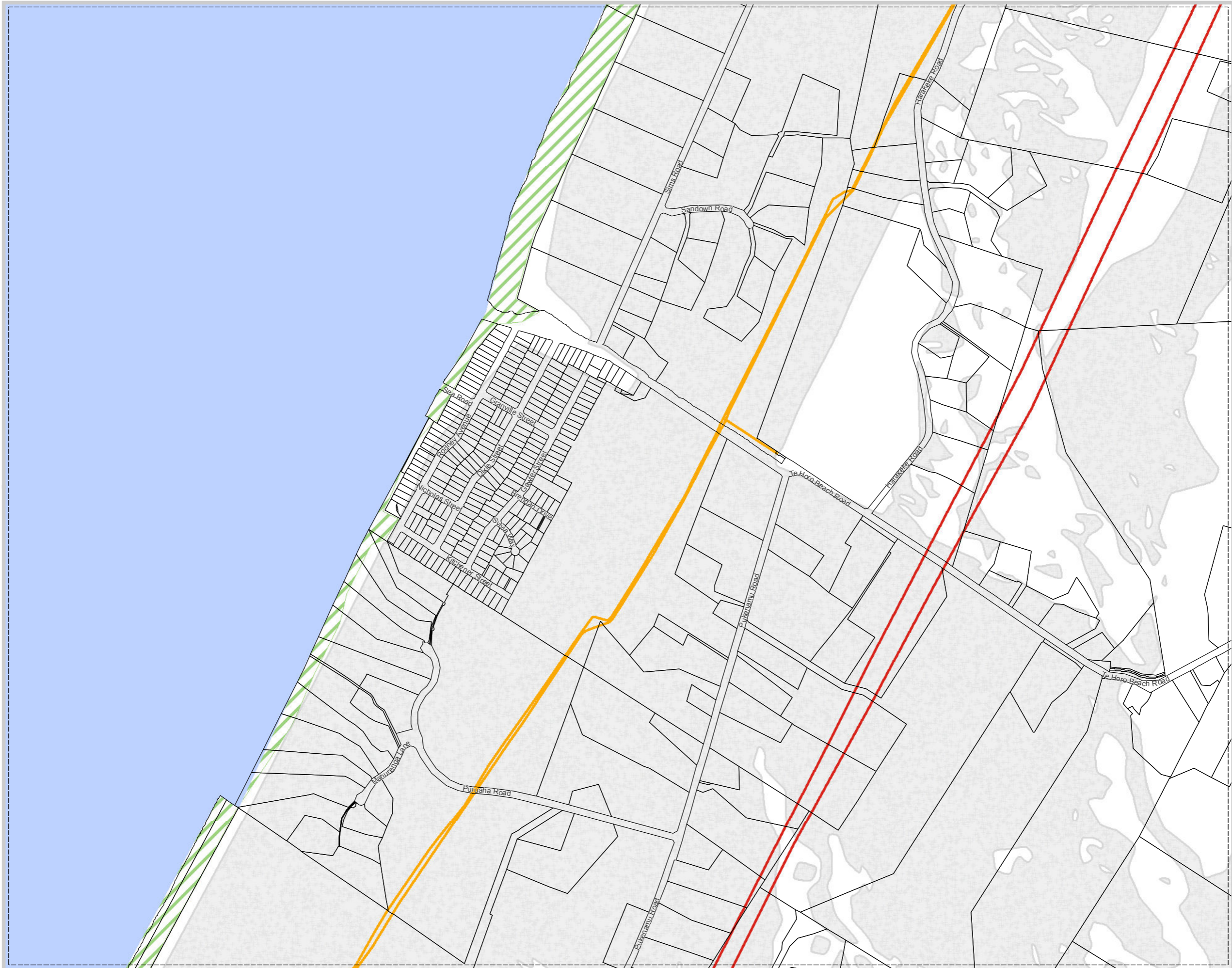
WAIKANAЕ NORTH DEVELOPMENT ZONES PRECINCTS

- OpenSpace
- Perimeter
- Preserve
- MixedUse
- MultiUnit
- Village

Scale 1:11,000 / A3
0 25 50 100 150 200
Meters

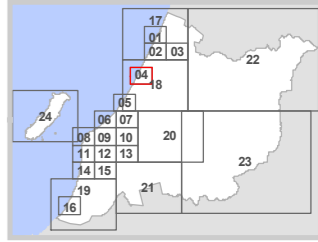
NORTH

Last Amended: 6 December 2012
Notification Date: 29 November 2012



Map 04B decision

Map 04B Plan Features



LEGEND

DESIGNATIONS	
	Designations
	MacKays Overbridge
	Railway Designation
	SH1
	M2PP Expressway Designation
	PP20 Expressway Designation
	Transmission Gully

HERITAGE	
	Notable Trees
	Historic Heritage Places
	Historic Heritage Area
	Waahi Tapu
	Notable Tree Area

AIRPORT	
	Air Outer Boundary
	Air Outer Control Boundary
	Airport Noise Notification
	45db area
	55db area
	Potential Residential Area

MISCELLANEOUS	
	HV Transmission Lines
	National Grid Developed Area
	Natural Gas
	Noise Corridor
	Otaki North Indicative Roads
	Waikanae North / Otaki
	North Urban Edge
	Westfield Building Exclusion Zone
	Notional Roads

WAIKANAЕ NORTH DEVELOPMENT ZONES PRECINCTS	
	Preserve
	Perimeter
	Open Space
	Village
	Multi Unit
	Mixed Use

Scale 1:11,000 / A3
0 25 50 100 150 200
Meters

NORTH

Last Amended:
Notification Date: 29 November 2012

