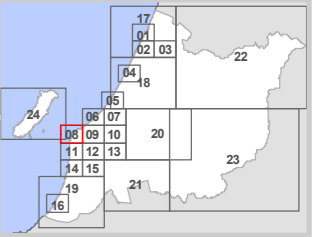


Map 08B notified



LEGEND

DESIGNATIONS

- Designations
- MacKays Overbridge
- Railway Designation
- SH1
- M2PP Proposed Expressway Designation
- Transmission Gully 2012
- Western Link Road

HERITAGE

- Notable Trees
- Historic Heritage Places
- Historic Heritage Area
- Waahi Tapu
- Notable Tree Area
- Archaeological Alert

AIRPORT

- Noise Corridor
- Air Noise Boundary
- Outer Control Boundary
- Airport Noise Notification
- 45dBA Area
- 55dBA Area
- Restricted Area

MISCELLANEOUS

- HV Transmission Lines
- Natural Gas
- Otaki North Indicative Roads
- Waikanae North / Otaki North Urban Edge
- Westfield Building Exclusion Zone
- Notional Roads
- Sensitive Natural Features

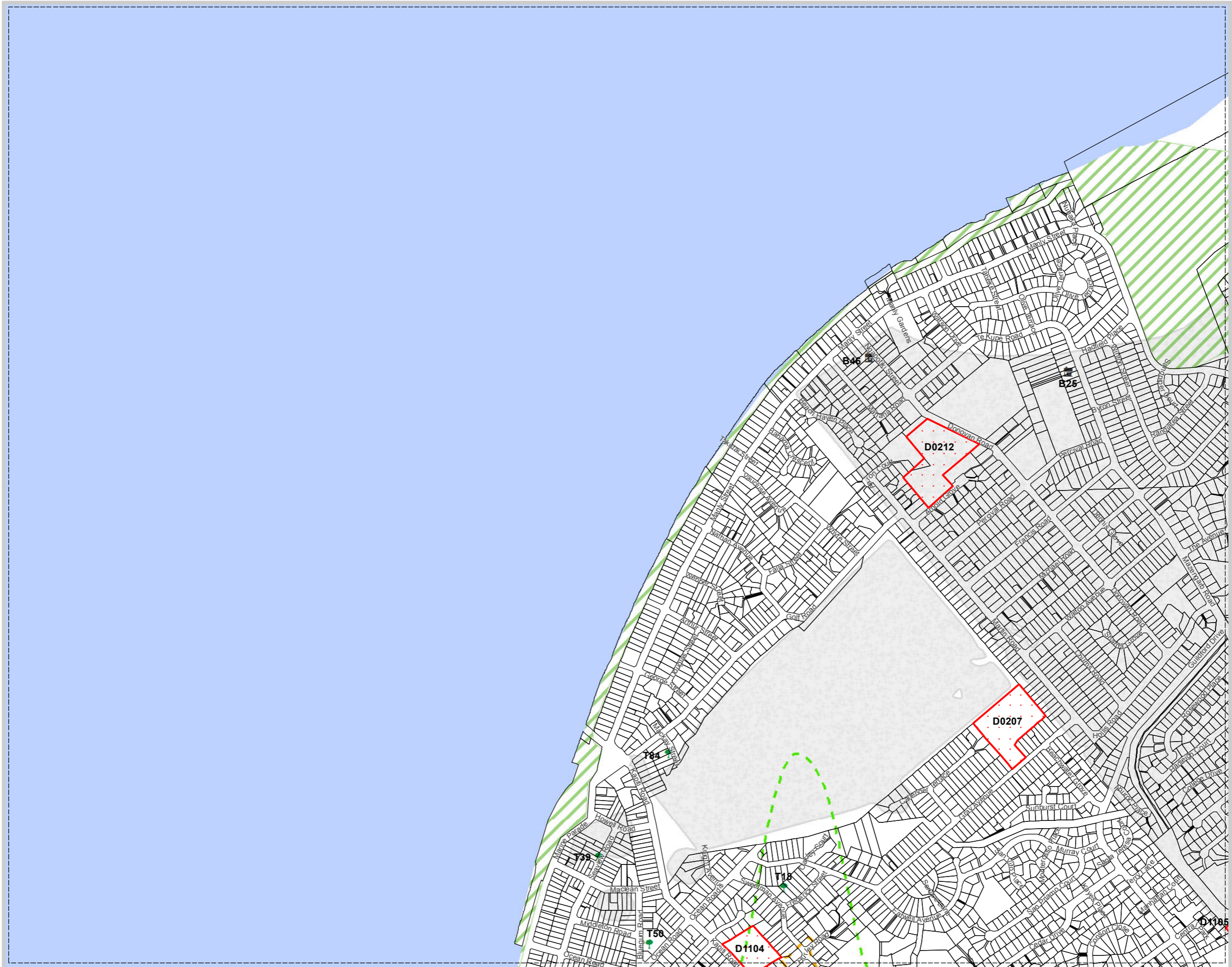
WAIKANAЕ NORTH DEVELOPMENT ZONES PRECINCTS

- OpenSpace
- Perimeter
- Preserve
- MixedUse
- MultiUnit
- Village

Scale 1:11,000 / A3

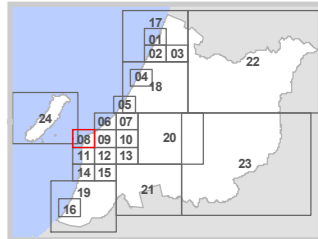


Last Amended: 6 December 2012
Notification Date: 29 November 2012





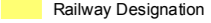



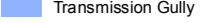
Map 08B decision

Map 08B Plan Features





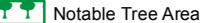


LEGEND




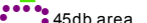
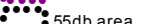

DESIGNATIONS

-  Designations
-  MacKays Overbridge
-  Railway Designation
-  SH1
-  M2PP Expressway Designation
-  PP2O Expressway Designation
-  Transmission Gully



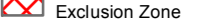
HERITAGE

-  Notable Trees
-  Historic Heritage Places
-  Historic Heritage Area
-  Waahi Tapu
-  Notable Tree Area



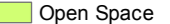



AIRPORT

-  Air Outer Boundary
-  Air Outer Control Boundary
-  Airport Noise Notification
-  45db area
-  55db area
-  Potential Residential Area

MISCELLANEOUS

-  HV Transmission Lines
-  National Grid Developed Area
-  Natural Gas
-  Noise Corridor
-  Otaki North Indicative Roads
-  Waikanae North / Otaki
-  North Urban Edge
-  Westfield Building Exclusion Zone
-  Notional Roads

WAIKANAЕ NORTH DEVELOPMENT ZONES PRECINCTS

-  Preserve
-  Perimeter
-  Open Space
-  Village
-  Multi Unit
-  Mixed Use

Scale 1:11,000 / A3
0 25 50 100 150 200
Meters

 NORTH

Last Amended:
Notification Date: 29 November 2012

