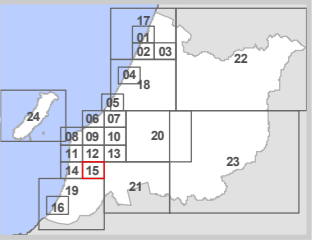


Map 15B notified



LEGEND

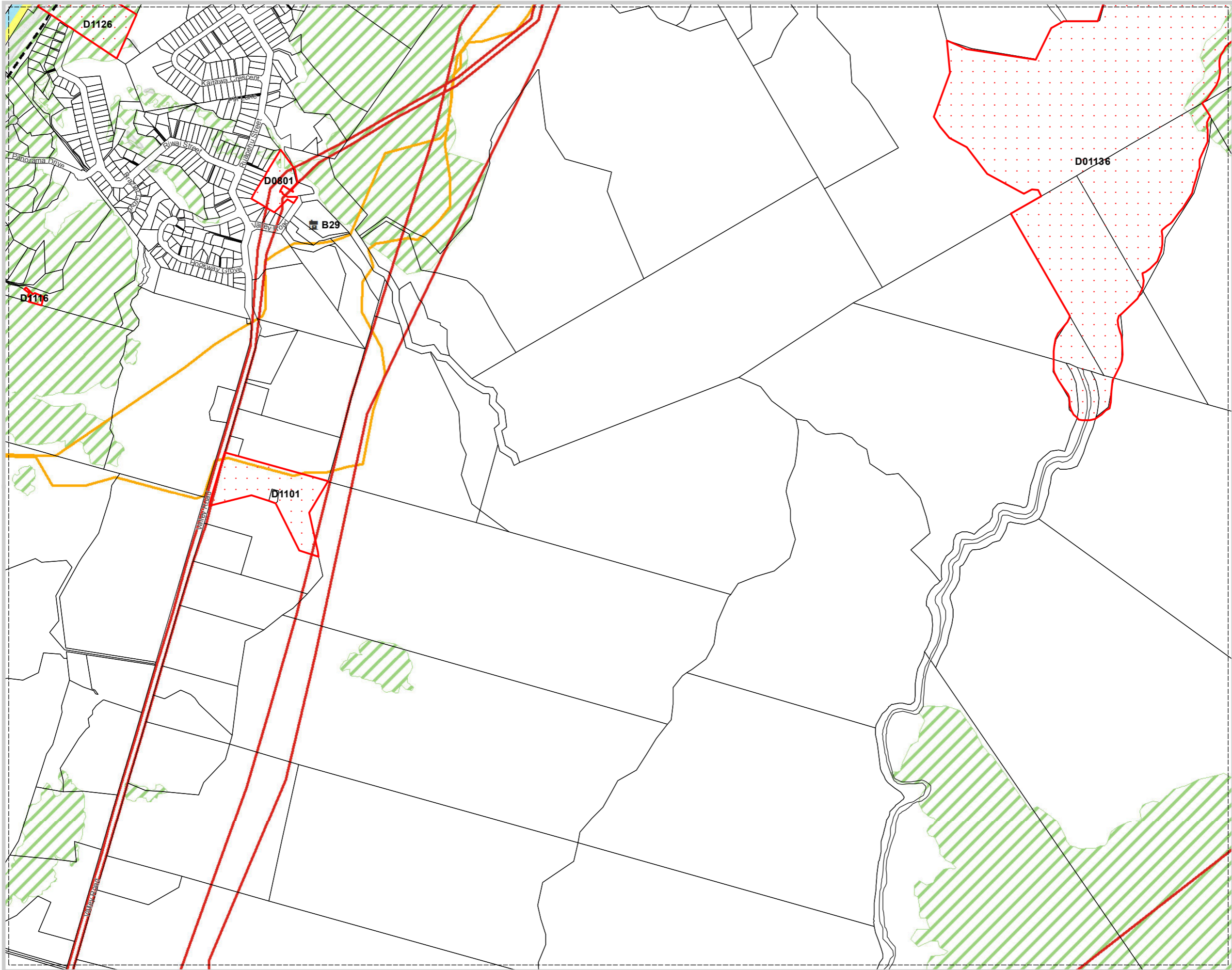
- DESIGNATIONS**
- Designations
 - MacKays Overbridge
 - Railway Designation
 - SH1
 - M2PP Proposed Expressway Designation
 - Transmission Gully 2012
 - Western Link Road

- HERITAGE**
- Notable Trees
 - Historic Heritage Places
 - Historic Heritage Area
 - Waahi Tapu
 - Notable Tree Area
 - Archaeological Alert

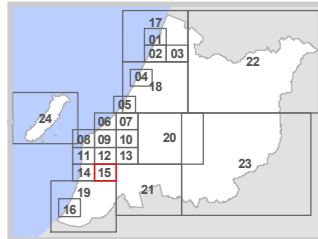
- AIRPORT**
- Noise Corridor
 - Air Noise Boundary
 - Outer Control Boundary
 - Airport Noise Notification
 - 45dBA Area
 - 55dBA Area
 - Restricted Area

- MISCELLANEOUS**
- HV Transmission Lines
 - Natural Gas
 - Otaki North Indicative Roads
 - Waikanae North / Otaki North Urban Edge
 - Westfield Building Exclusion Zone
 - Notional Roads
 - Sensitive Natural Features

- WAIKANAЕ NORTH DEVELOPMENT ZONES PRECINCTS**
- OpenSpace
 - Perimeter
 - Preserve
 - MixedUse
 - MultiUnit
 - Village



Map 15B decision



LEGEND

DESIGNATIONS

- Designations
- MacKays Overbridge
- Railway Designation
- SH1
- M2PP Expressway Designation
- PP2O Expressway Designation
- Transmission Gully

HERITAGE

- Notable Trees
- Historic Heritage Places
- Historic Heritage Area
- Waahi Tapu
- Notable Tree Area

AIRPORT

- Air Outer Boundary
- Air Outer Control Boundary
- Airport Noise Notification
- 45db area
- 55db area
- Potential Residential Area

MISCELLANEOUS

- HV Transmission Lines
- National Grid Developed Area
- Natural Gas
- Noise Corridor
- Otaki North Indicative Roads
- Waikanae North / Otaki
- North Urban Edge
- Westfield Building Exclusion Zone
- Notional Roads

WAIKANAЕ NORTH DEVELOPMENT ZONES PRECINCTS

- Preserve
- Perimeter
- Open Space
- Village
- Multi Unit
- Mixed Use

Scale 1:11,000 / A3
0 25 50 100 150 200
Meters

NORTH

Last Amended:
Notification Date: 29 November 2012

