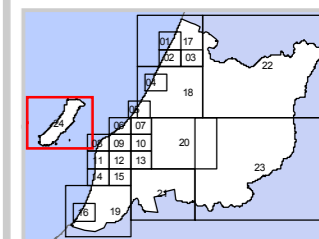


Map 24A notified

Map 24A Plan Zones



LEGEND

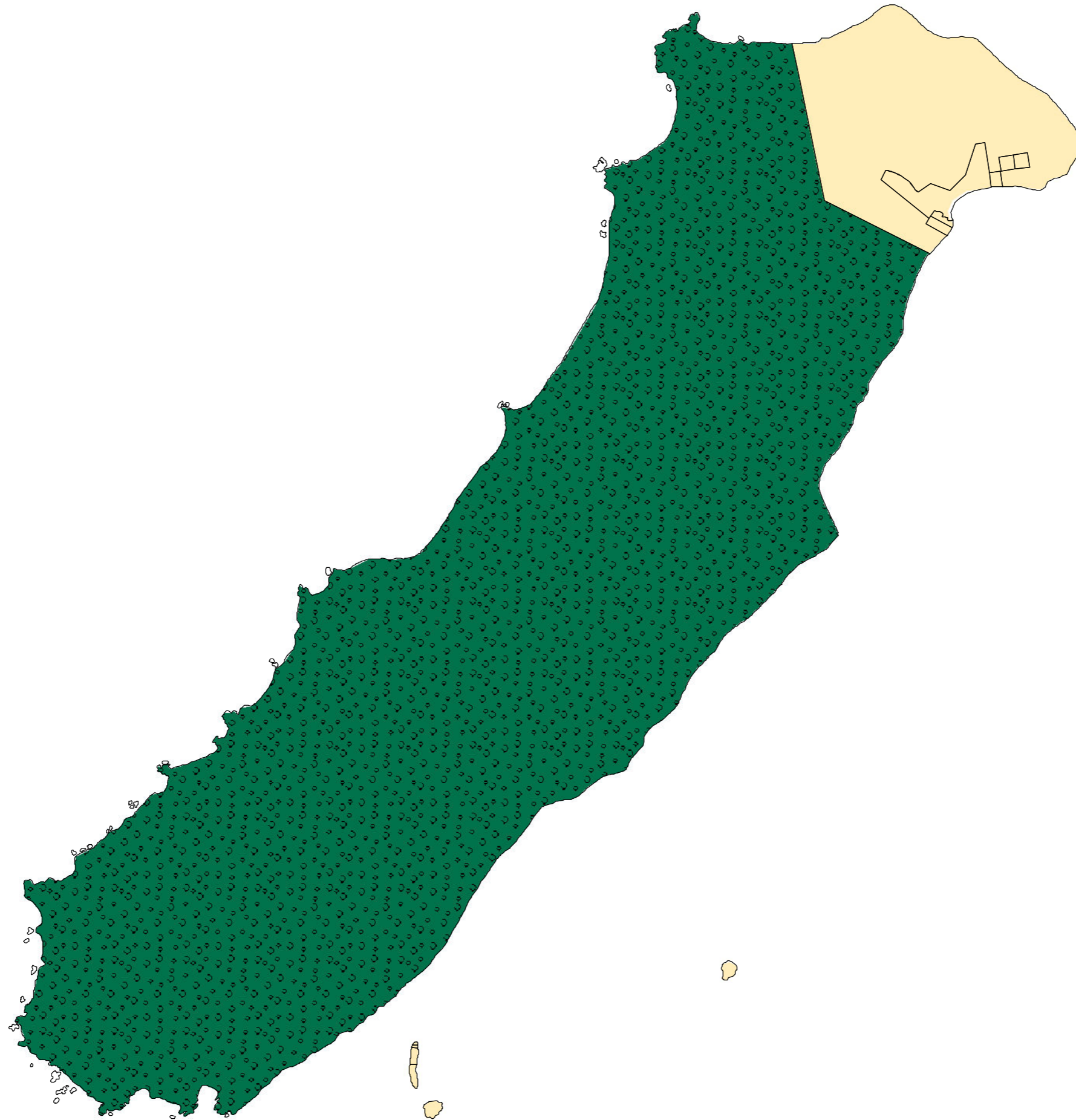
ZONES

- Living Environment**
 - Residential
 - Beach Residential
 - Ngarara
 - Waikanae North Development
- Working Environment**
 - Airport
 - Town Centre
 - District Centre
 - Civic and Community
 - Industrial
 - Local Centre
 - Outer Business Centre
- Rural Environment**
 - Rural Dunes
 - Rural Plains
 - Rural Hills
 - Rural Residential
 - Rural Eco Hamlet
 - Future Urban Development
- Open Spaces**
 - Open Space (Conservation & Scenic)
 - Open Space (Recreation)
 - Open Space (Local Parks)
- Other**
 - Private Recreation and Leisure
 - River Corridor

PRECINCTS

- General Precincts**
 - District Centre Structure Plan Area
 - Focused Infill
 - Medium Density Housing
 - Low Density Housing
 - District Centre Structure Plan Precinct
 - Ihakara St West Precinct
 - Water Collection Area
- Airport Precincts**
 - Airport Curtilage
 - Airport Core
 - Airport Mixed Use
 - Airport Heritage
 - Airport Buffer
- General Precincts (G.P.):**
 1. Pekawy
 2. Peka Peka North Rural Residential
 3. Ferndale
 4. Meadows
 5. Ngarara
 6. Waikanae Golf Residential

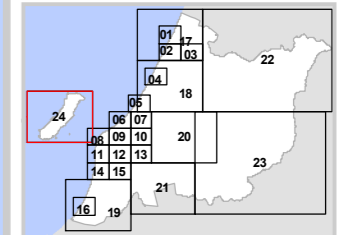
- MISCELLANEOUS**
 - North Island Main Trunk Railway



Map 24A decision



Map 24A Plan Zones



LEGEND

ZONES	
Living Zones	
	Residential
	Beach Residential
	Ngarara
	Waikanae North Development
Working Zones	
	Airport
	Town Centre
	District Centre
	Civic and Community
	Industrial/Service
	Local Centre
	Outer Business Centre
Rural Zones	
	Rural Dunes
	Rural Plains
	Rural Hills
	Rural Residential
	Rural Eco Hamlet
	Future Urban Development
Open Spaces	
	Open Space (Conservation & Scenic)
	Open Space (Recreation)
	Open Space (Local Parks)
Other	
	Private Recreation and Leisure
	River Corridor

PRECINCTS

	General Precincts
	Focused Infill
	Medium Density Housing
	Low Density Housing
	Paraparaumu Beach Golf Course Dev. Precinct
	District Centre Structure Plan Area
	Dist Cen Struc Plan Precincts
	hakara St East Precinct
	hakara St West Precinct
	Water Collection Area
Airport Precincts	
	Airport Curtilage
	Airport Core
	Airport Mxed Use
	Airport Heritage
	Airport Buffer

- General Precincts (G.P.):**
1. Pekawu
 2. Peka Peka North Rural Residential
 3. Ferndale
 4. Meadows
 5. Ngarara
 6. Waikanae Golf Residential
 7. The Drive Extension

MISCELLANEOUS

North Island Main Trunk Railway

Scale 1:31,640 / A3



Last Amended
Notification Date: 29 November 2012

