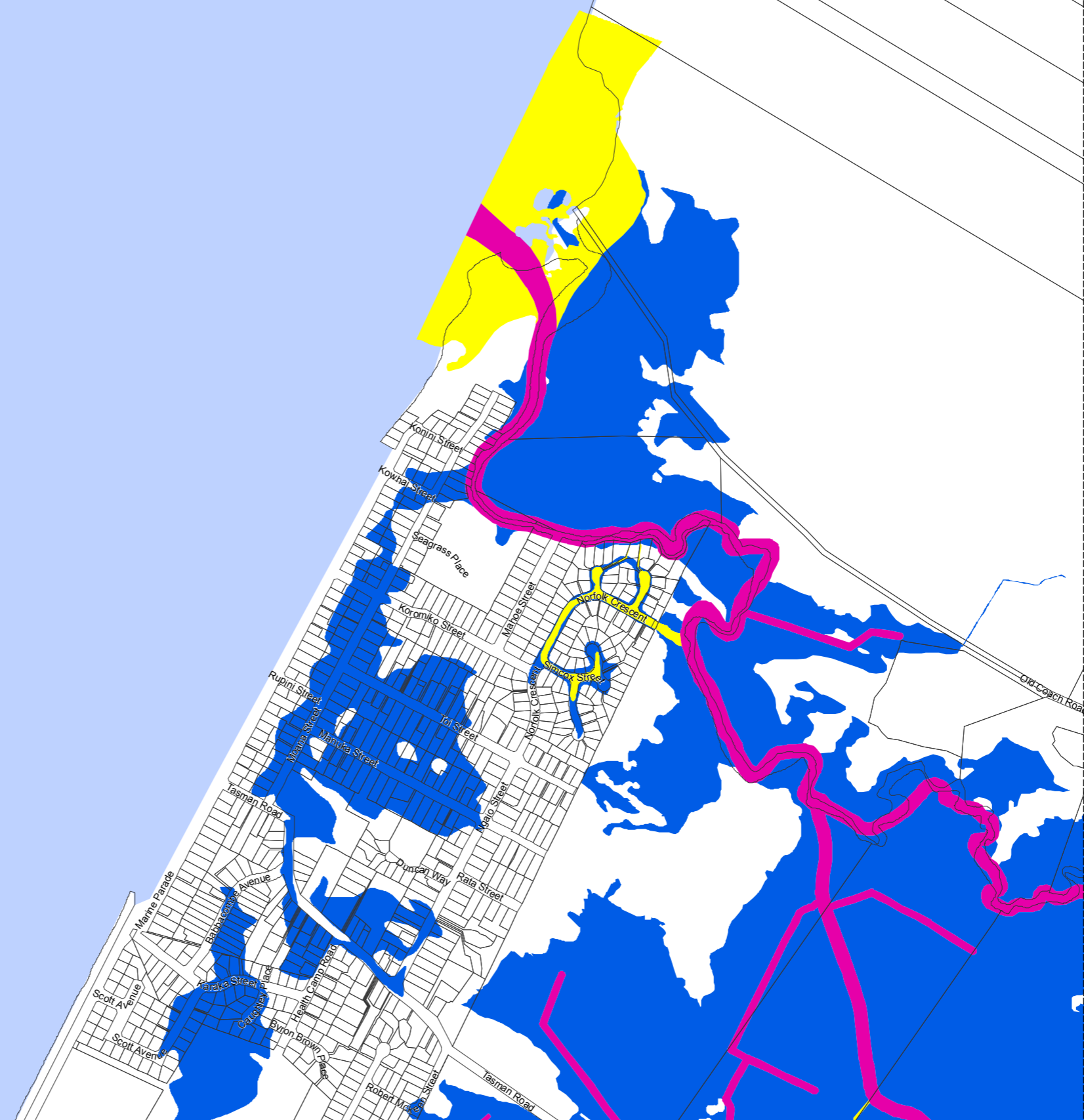



LEGEND

- FLOOD**
- River Corridor
 - Stream Corridor
 - Overflow Path
 - Residual Overflow Path
 - Fill Control Area
 - Flood Storage Area
 - Ponding Area
 - Residual Ponding Area
 - Shallow Surface Flow

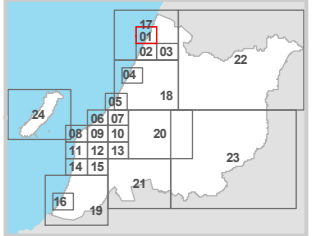
- FAULT AVOIDANCE AREAS**
- Well Defined
 - Well Defined Extension
 - Distributed
 - Uncertain Constrained
 - Uncertain Poorly Constrained














Decisions Version - Nov. 2017

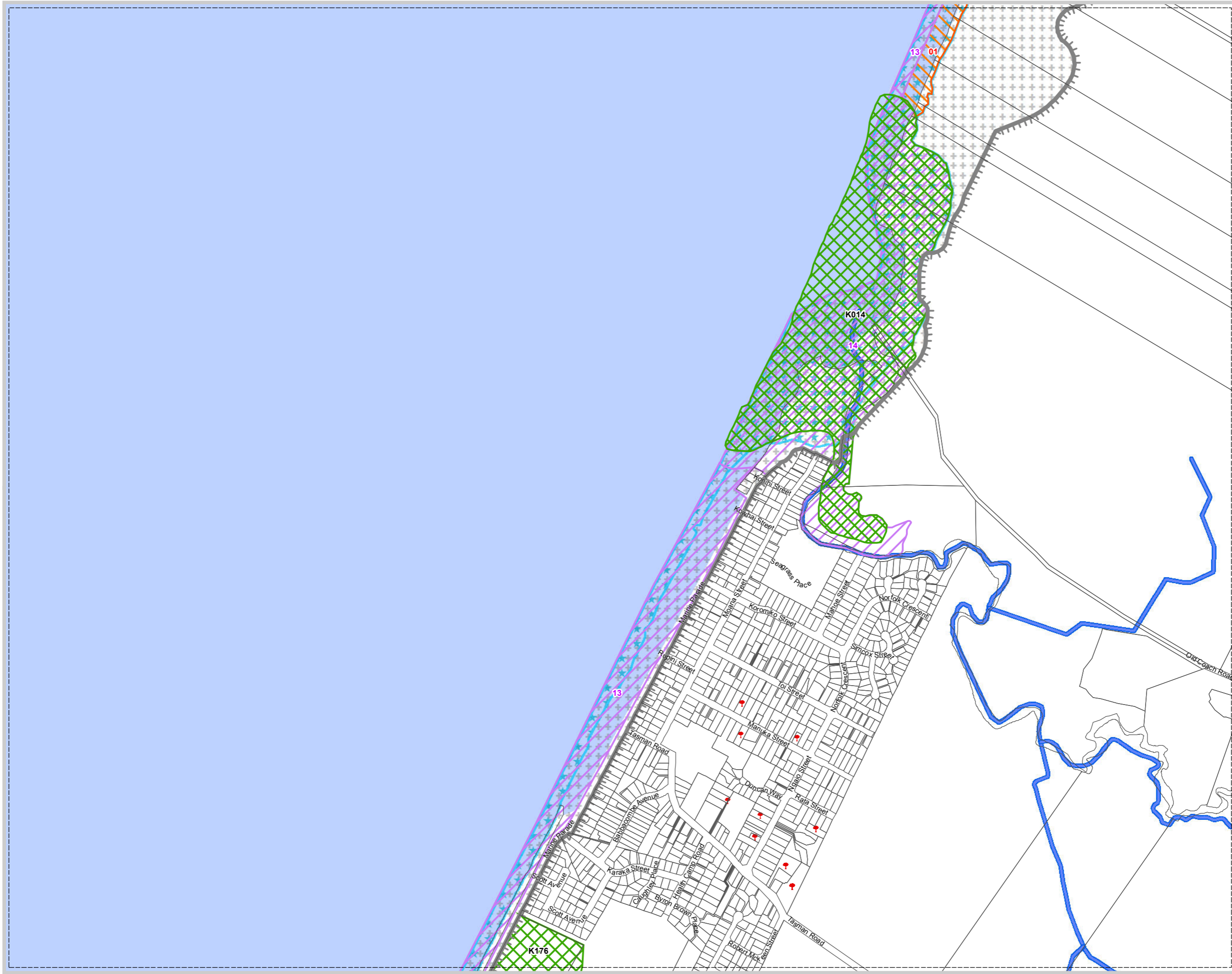


Last Amended
Notification Date: 29 November 2012



LEGEND

-  Key Indigenous Trees
-  Geological
-  Geological Area
-  Extent of the Coastal Dominance Area
-  Ecological Sites
-  Special Amenity Landscapes
-  Outstanding Natural Landscapes and Features
-  Area of Outstanding Natural Character
-  Areas of High Natural Character
-  Coastal Dominance
-  Rivers Streams and Drains



Decisions Version - Nov 2017

Scale 1:10,000 / A3
 0 25 50 100 150 200
 Meters

NORTH

Last Amended
 Notification Date: 29 November 2012