

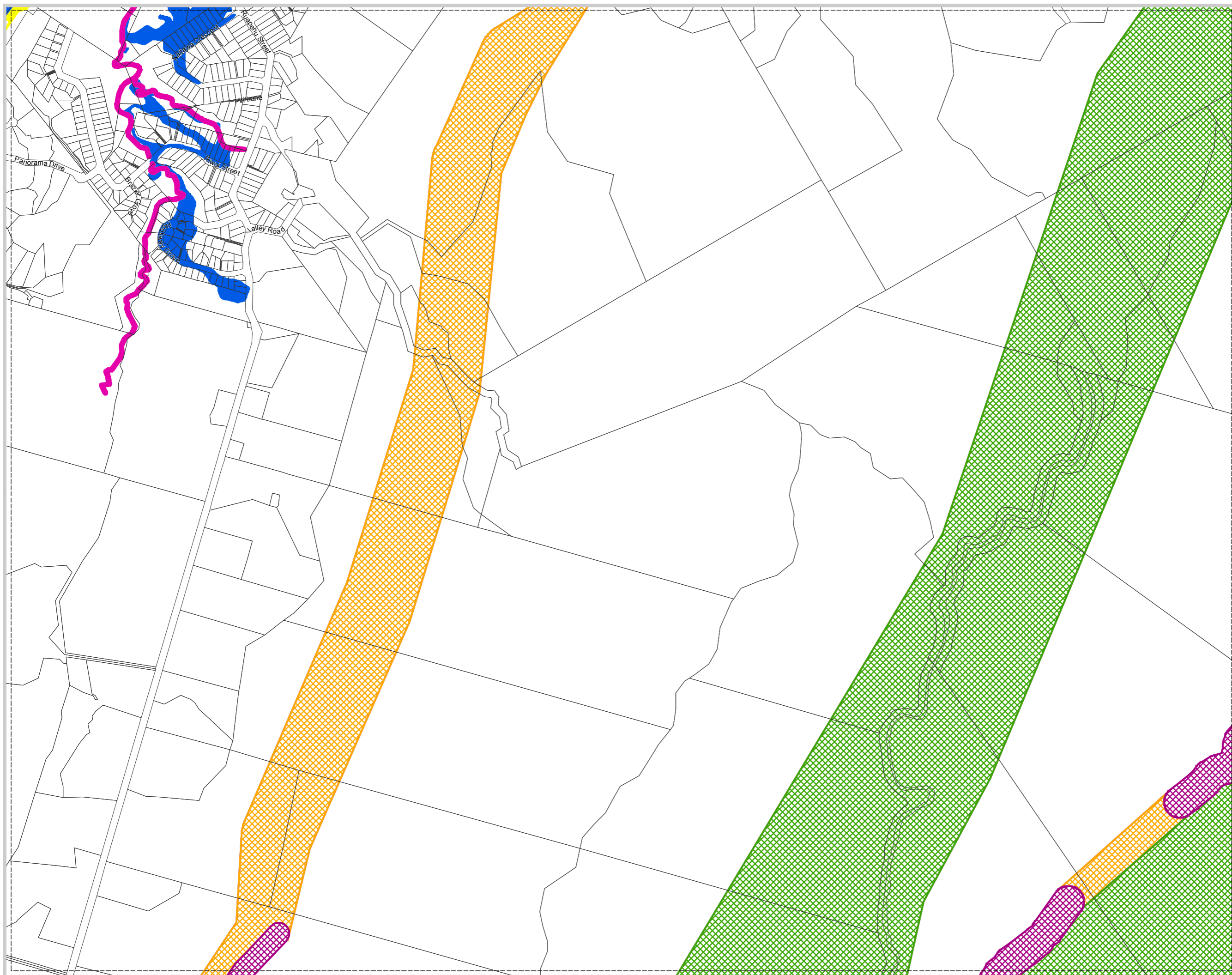
LEGEND

FLOOD

- River Corridor
- Stream Corridor
- Overflow Path
- Residual Overflow Path
- Fill Control Area
- Flood Storage Area
- Ponding Area
- Residual Ponding Area
- Shallow Surface Flow

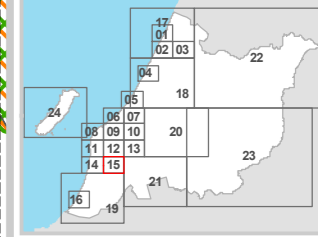
FAULT AVOIDANCE AREAS

- Well Defined
- Well Defined Extension
- Distributed
- Uncertain Constrained
- Uncertain Poorly Constrained



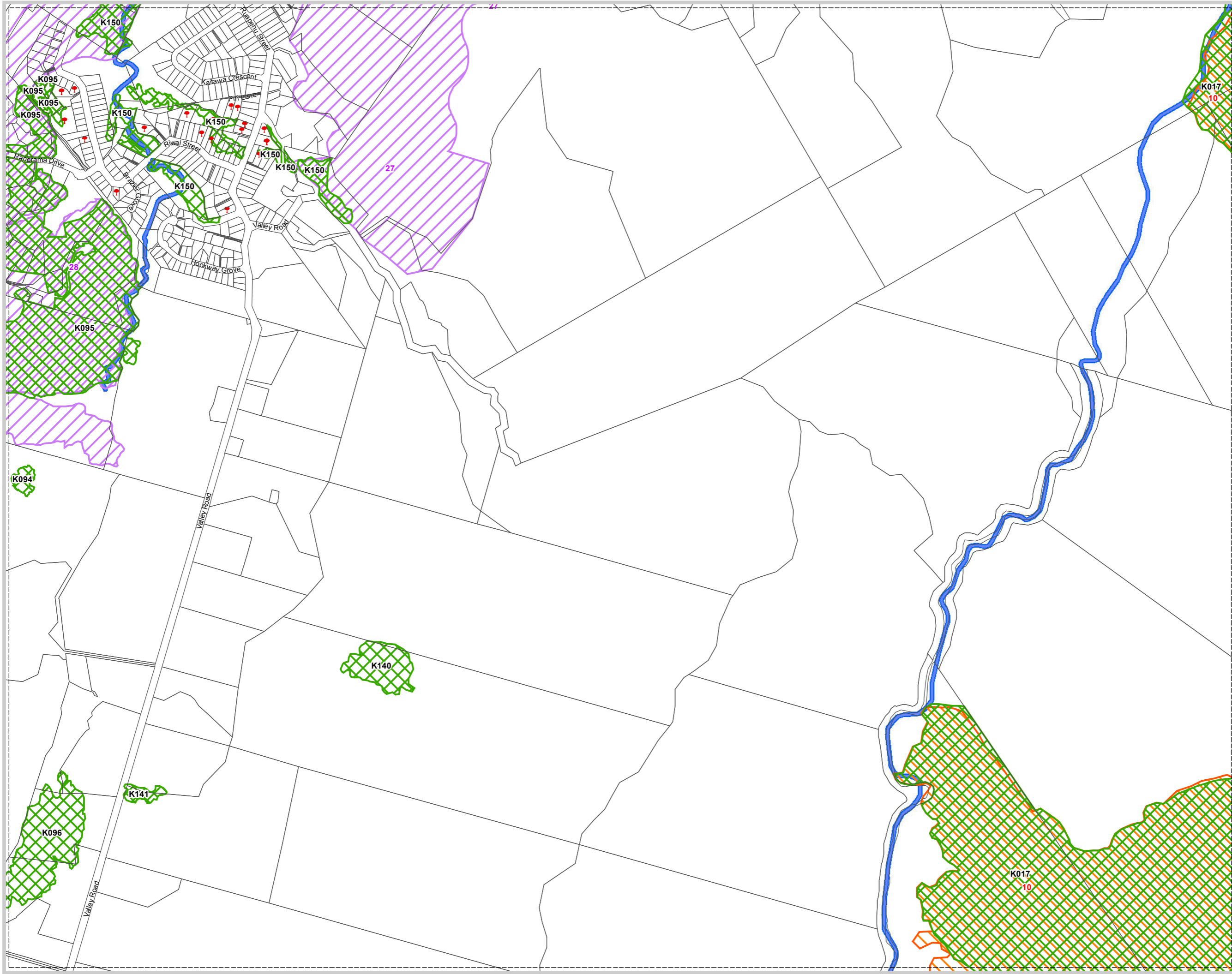
Decisions Version - Nov. 2017

Scale 1:10,000/ A3
 0 25 50 100 150 200
 Meters
 NORTH
 Last Amended
 Notification Date: 29 November 2012



LEGEND

-  Key Indigenous Trees
-  Geological
-  Geological Area
-  Extent of the Coastal Dominance Area
-  Ecological Sites
-  Special Amenity Landscapes
-  Outstanding Natural Landscapes and Features
-  Area of Outstanding Natural Character
-  Areas of High Natural Character
-  Coastal Dominance
-  Rivers Streams and Drains



Decisions Version - Nov 2017

Scale 1:10,000 / A3
 0 25 50 100 150 200
 Meters

NORTH

Last Amended
 Notification Date: 29 November 2012