

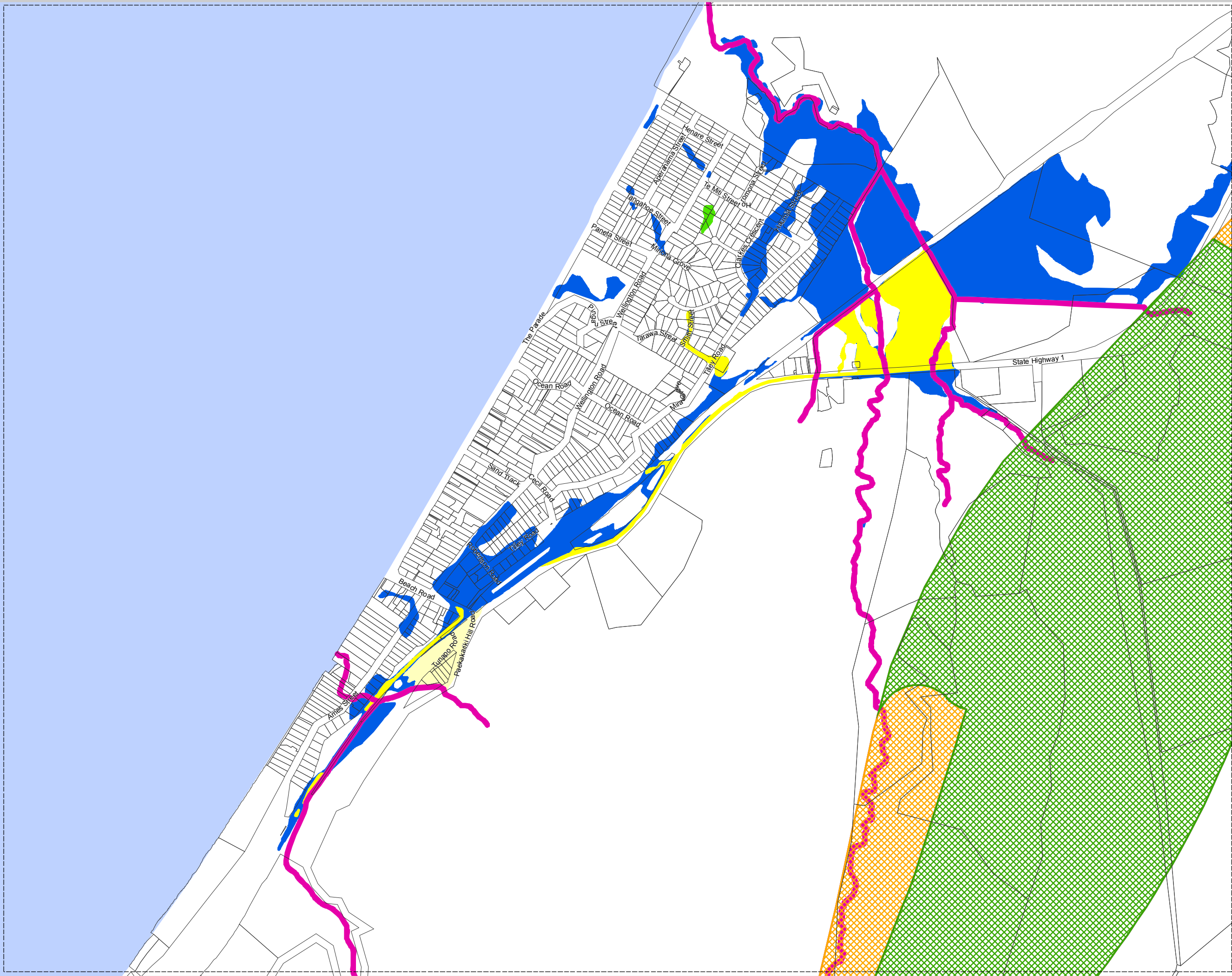
LEGEND

FLOOD

- River Corridor
- Stream Corridor
- Overflow Path
- Residual Overflow Path
- Fill Control Area
- Flood Storage Area
- Ponding Area
- Residual Ponding Area
- Shallow Surface Flow

FAULT AVOIDANCE AREAS

- Well Defined
- Well Defined Extension
- Distributed
- Uncertain Constrained
- Uncertain Poorly Constrained

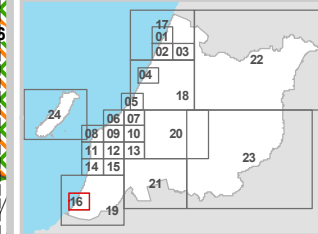


Decisions Version - Nov. 2017

Scale 1:10,000/ A3
0 25 50 100 150 200
Meters

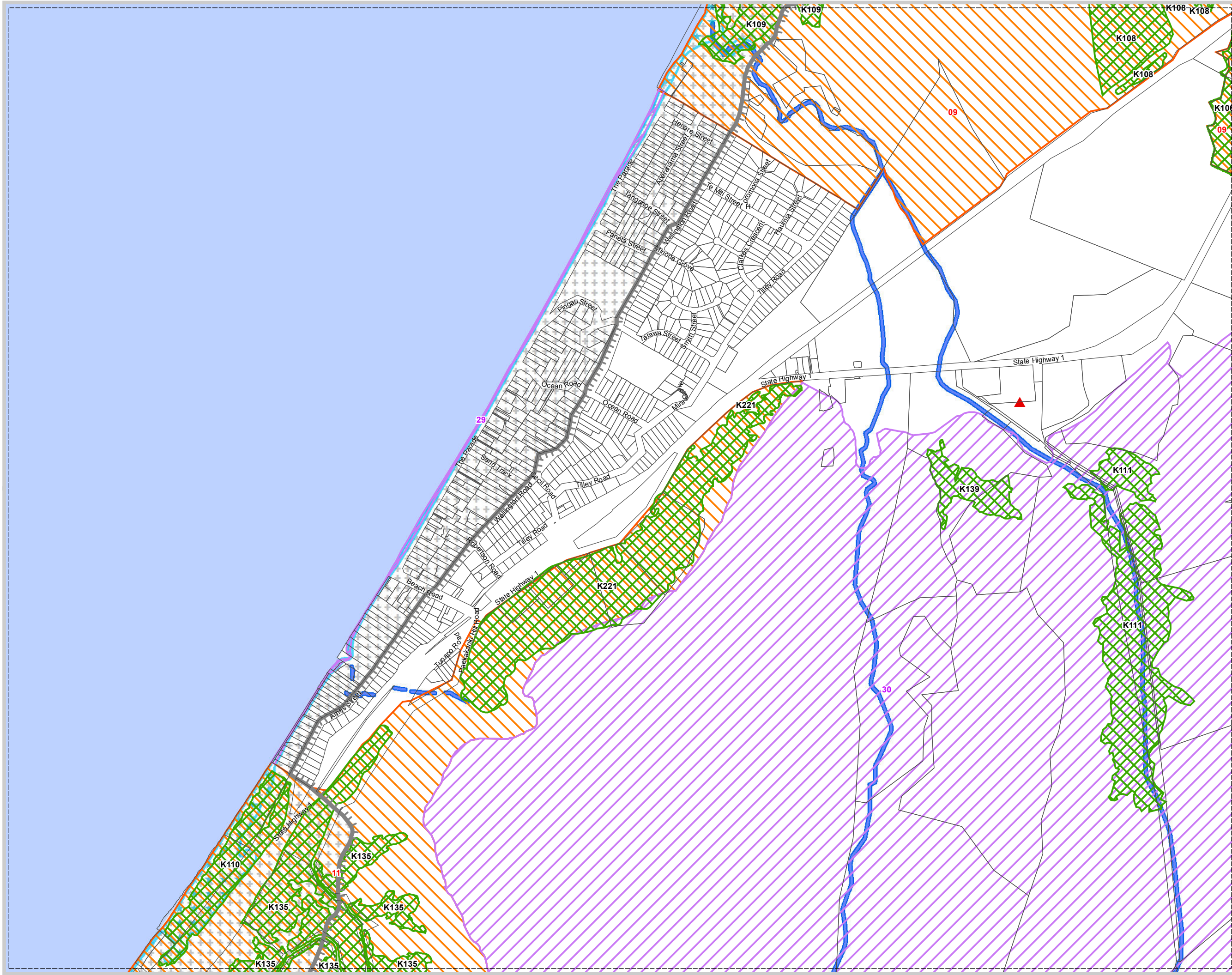
NORTH

Last Amended
Notification Date: 29 November 2012



LEGEND

- Key Indigenous Trees
- Geological
- Geological Area
- Extent of the Coastal Dominance Area
- Ecological Sites
- Special Amenity Landscapes
- Outstanding Natural Landscapes and Features
- Area of Outstanding Natural Character
- Areas of High Natural Character
- Coastal Dominance
- Rivers Streams and Drains



Decisions Version - Nov 2017

Scale 1:10,000 / A3
 0 25 50 100 150 200
 Meters

NORTH

Last Amended
 Notification Date: 29 November 2012