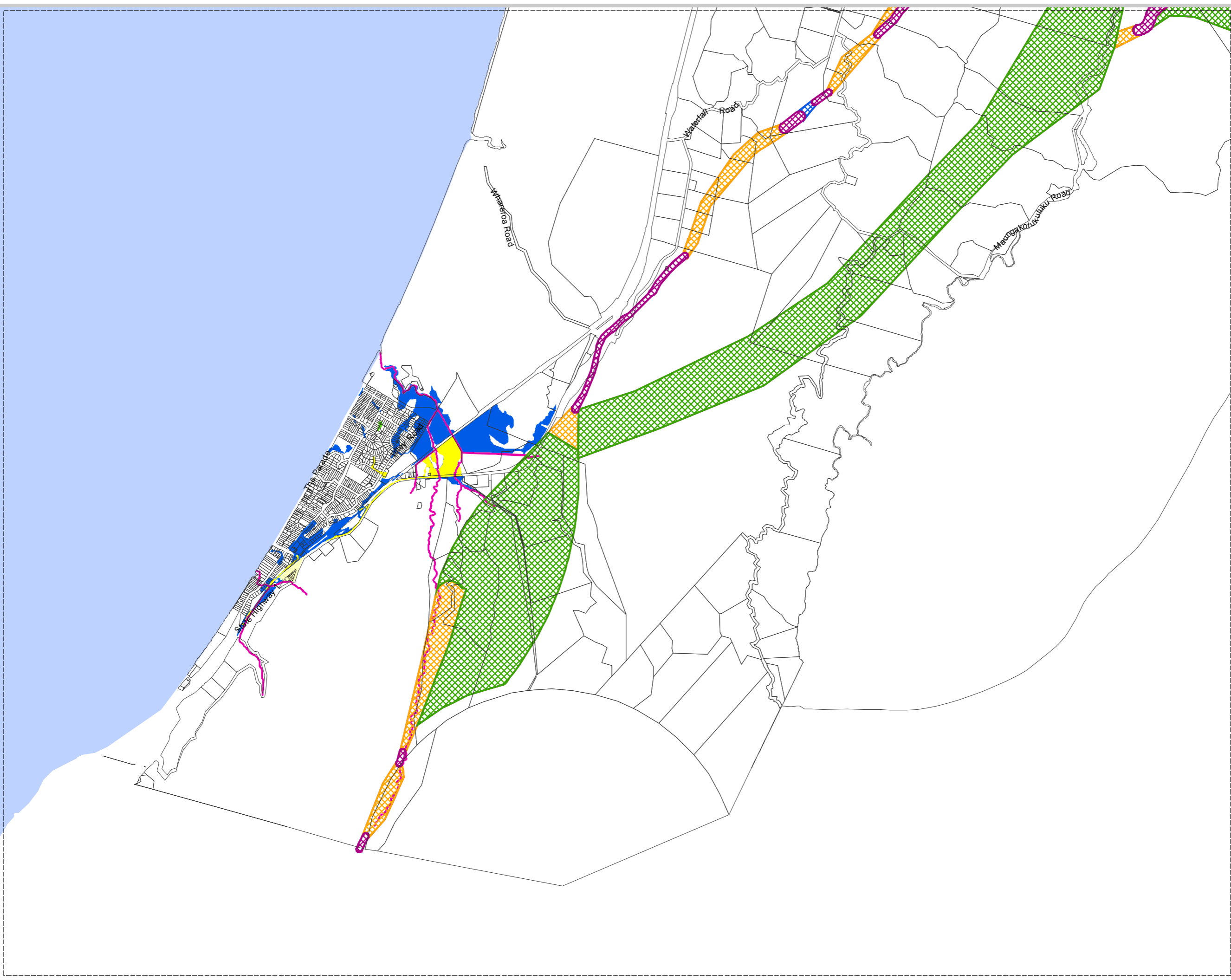


LEGEND

- FLOOD**
- River Corridor
 - Stream Corridor
 - Overflow Path
 - Residual Overflow Path
 - Fill Control Area
 - Flood Storage Area
 - Ponding Area
 - Residual Ponding Area
 - Shallow Surface Flow

- FAULT AVOIDANCE AREAS**
- Well Defined
 - Well Defined Extension
 - Distributed
 - Uncertain Constrained
 - Uncertain Poorly Constrained

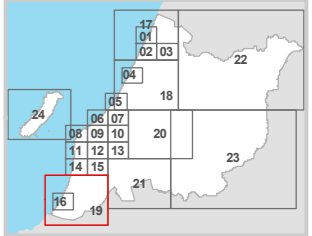


Decisions Version - Nov. 2017

Scale 1:30,000/ A3
0 75 150 300 450 600
Meters

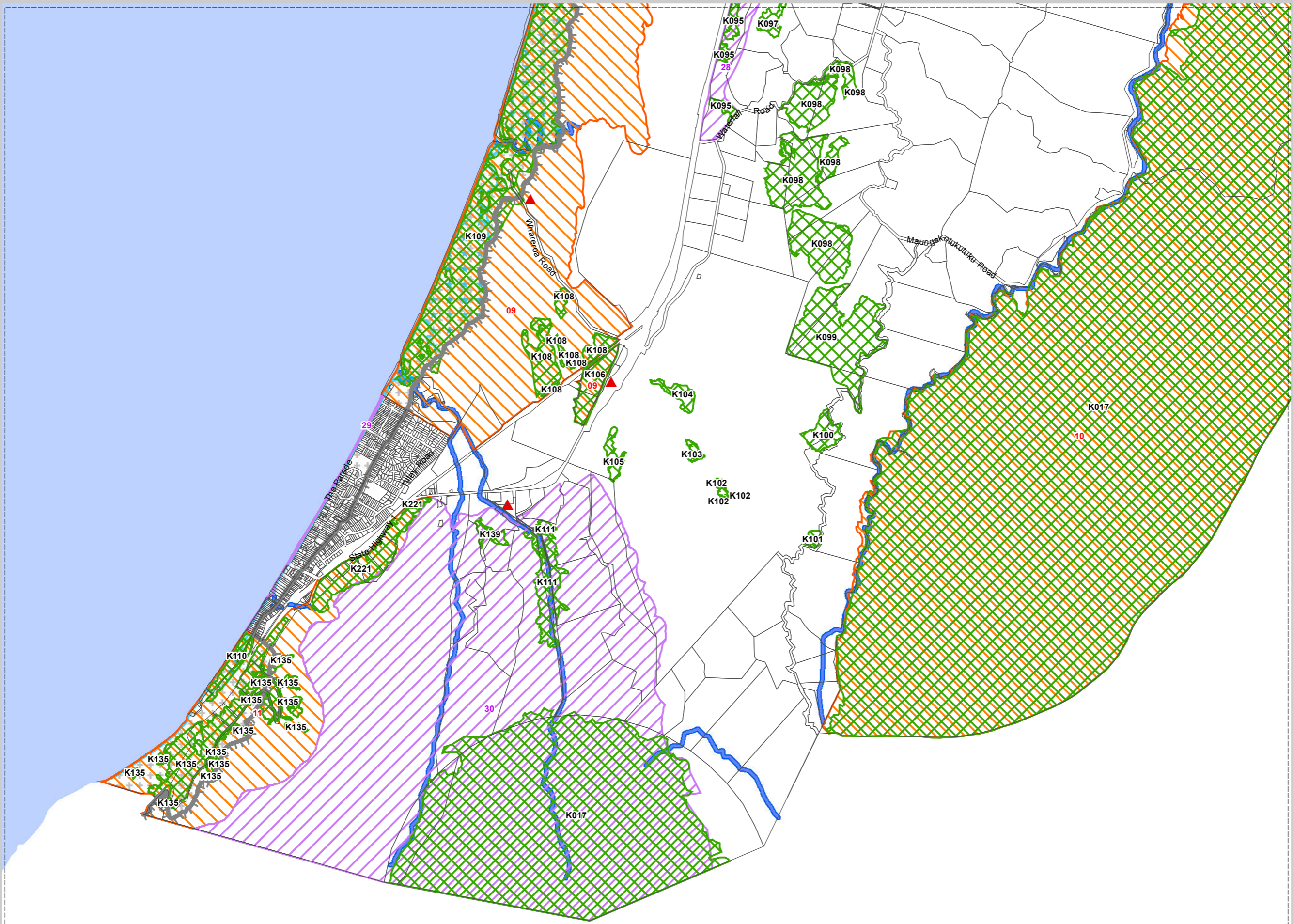
NORTH

Last Amended
Notification Date: 29 November 2012



LEGEND

- Key Indigenous Trees
- Geological
- Geological Area
- Extent of the Coastal Dominance Area
- Ecological Sites
- Special Amenity Landscapes
- Outstanding Natural Landscapes and Features
- Area of Outstanding Natural Character
- Areas of High Natural Character
- Coastal Dominance
- Rivers Streams and Drains



Decisions Version - Nov 2017

Scale 1:30,000 / A3



Last Amended
Notification Date: 29 November 2012