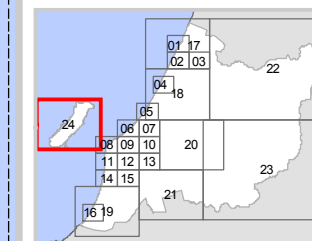


# Map 24C notified

## Map 24C Natural Hazards



### LEGEND

#### FLOOD

- River Corridor
- Stream Corridor
- Overflow Path
- Residual Overflow Path
- Fill Control Zones
- Storage
- Ponding
- Residual Ponding

#### FAULT AVOIDANCE AREAS

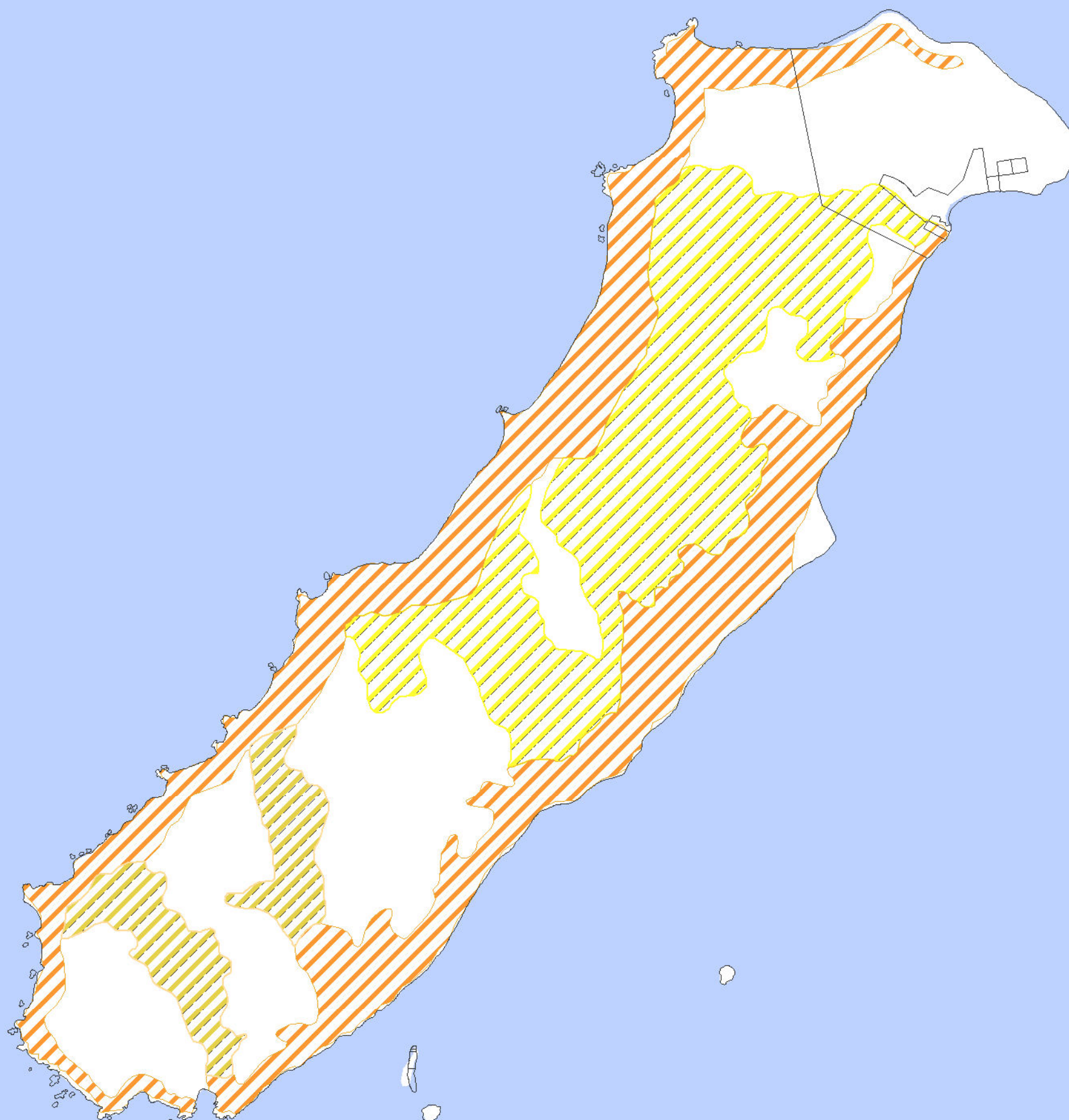
- Well Defined
- Well Defined Extension
- Distributed
- Uncertain Constrained
- Uncertain Poorly Constrained

#### COASTAL HAZARD MANAGEMENT AREAS

- Rural No Build
- Urban Relocatable Build
- Urban No Build

#### EROSION SUSCEPTIBILITY

- Very High
- High
- Moderate



Scale 1:33,000/ A3

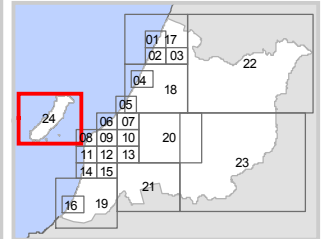
0 87.5 175 350 525 700  
Meters



Last Amended  
Notification Date: 29 November 2012

# Map 24C decision

## Map 24C Natural Hazards








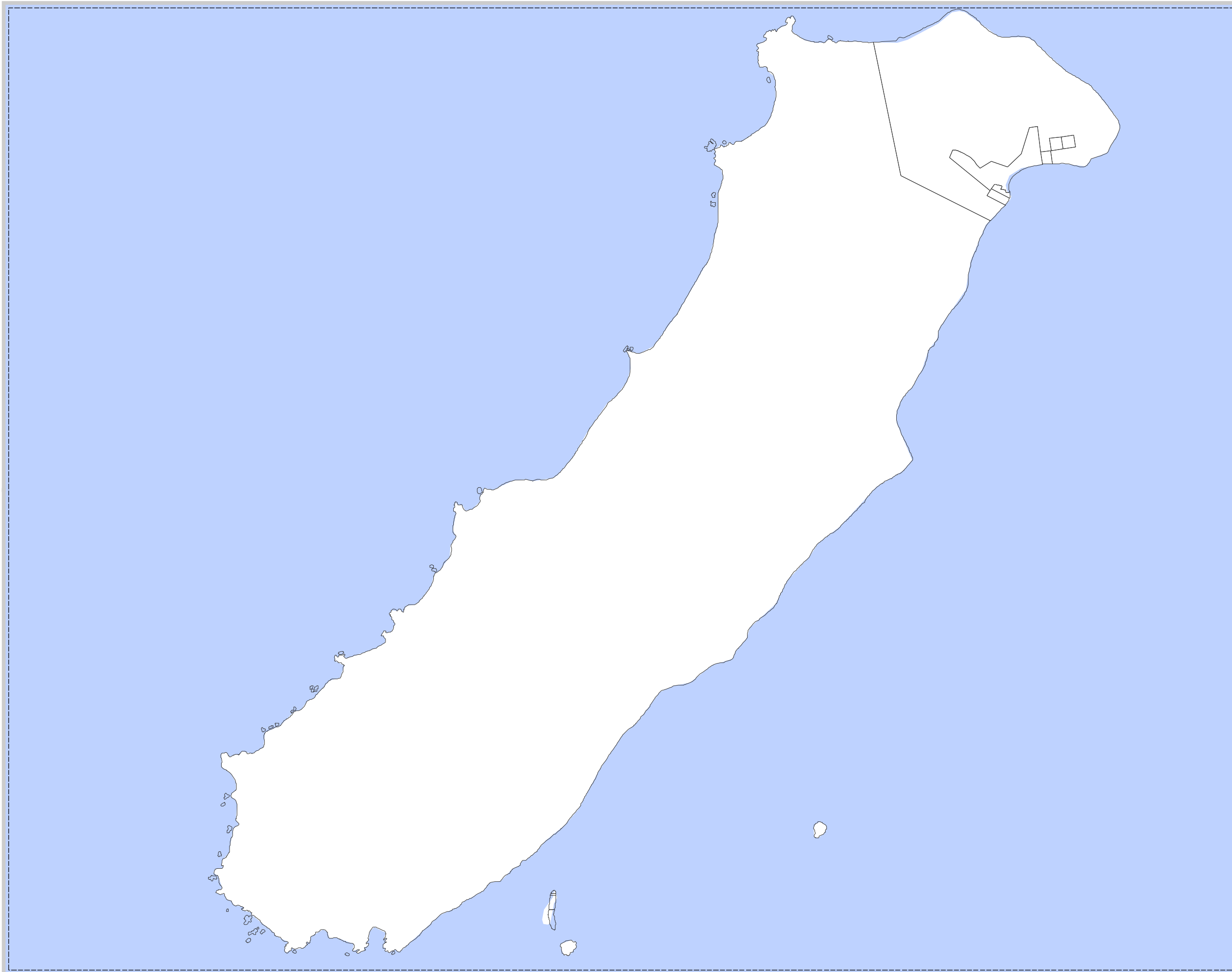
### LEGEND

#### FLOOD

-  River Corridor
-  Stream Corridor
-  Overflow Path
-  Residual Overflow Path
-  Fill Control Area
-  Flood Storage Area
-  Ponding Area
-  Residual Ponding Area
-  Shallow Surface Flow

#### FAULT AVOIDANCE AREAS

-  Well Defined
-  Well Defined Extension
-  Distributed
-  Uncertain Constrained
-  Uncertain Poorly Constrained



#### Decision Version

Scale 1:30,000/ A3

0 75 150 300 450 600  
Meters



Last Amended  
Notification Date: 29 November 2012