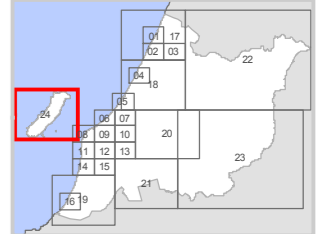


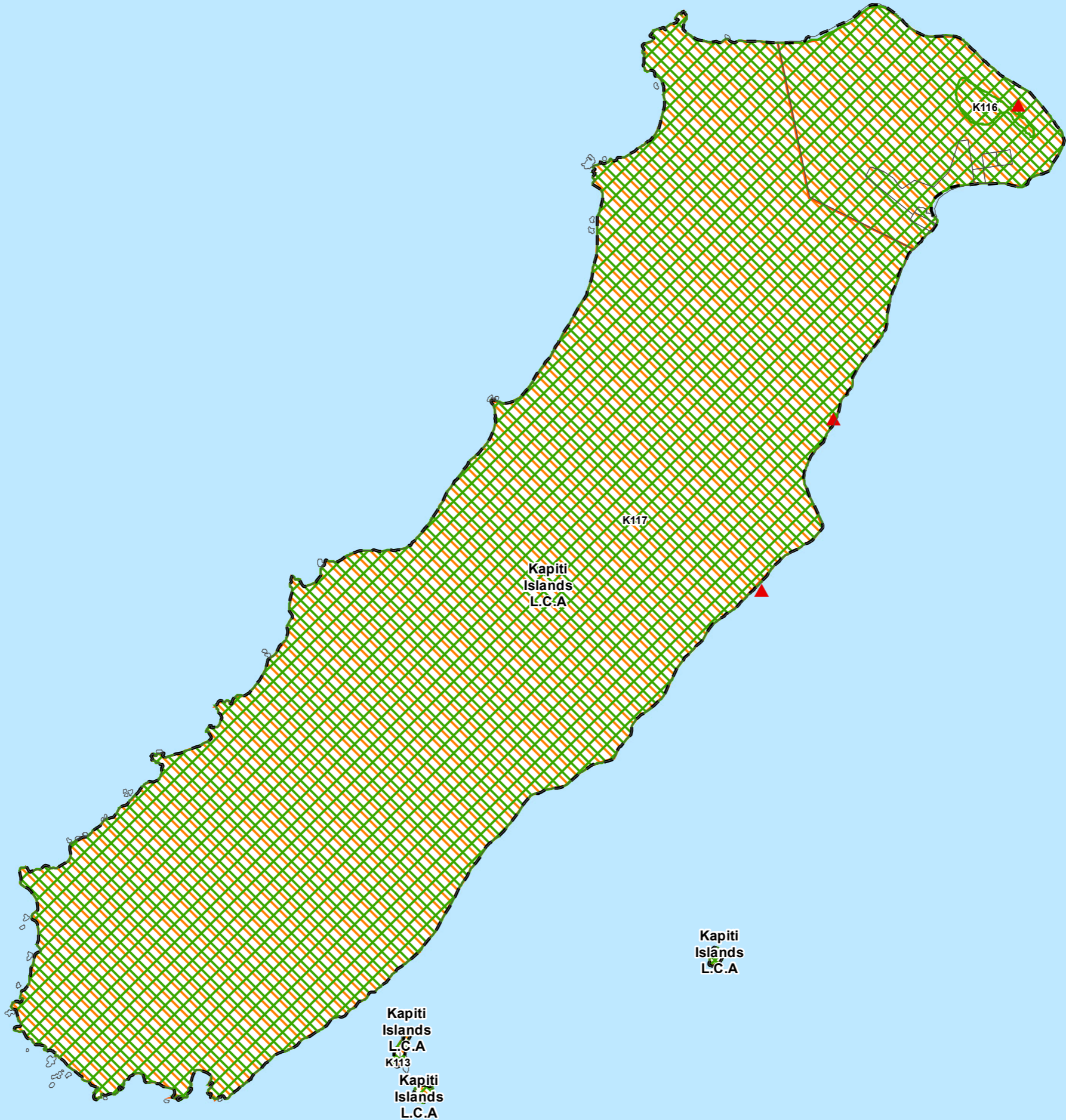
Map 24D notified

Map 24D Natural Features

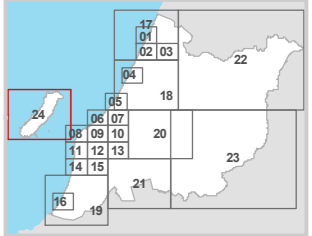


LEGEND

- ★ Lookout Points
 - ▲ Geological
 - ▭ Geological Area
 - Dominant Ridgelines and Dominant Dunes
 - ▭ Landscape Character Areas
 - ▭ Extent of the Coastal Environment
 - ▭ Coastal Environment
 - ▭ Ecological Sites
 - ▭ Significant Amenity Landscapes
 - ▭ Outstanding Natural Landscapes
 - ▭ Areas of High Natural Character
 - ▭ Rivers Streams and Drains
 - ▭ Priority areas for restoration
- EcoDomains**
- ▭ Hill Country
 - ▭ Lowland Hills
 - ▭ Duneland
 - ▭ Lowland Alluvial Terrace
 - ▭ Salt Zone

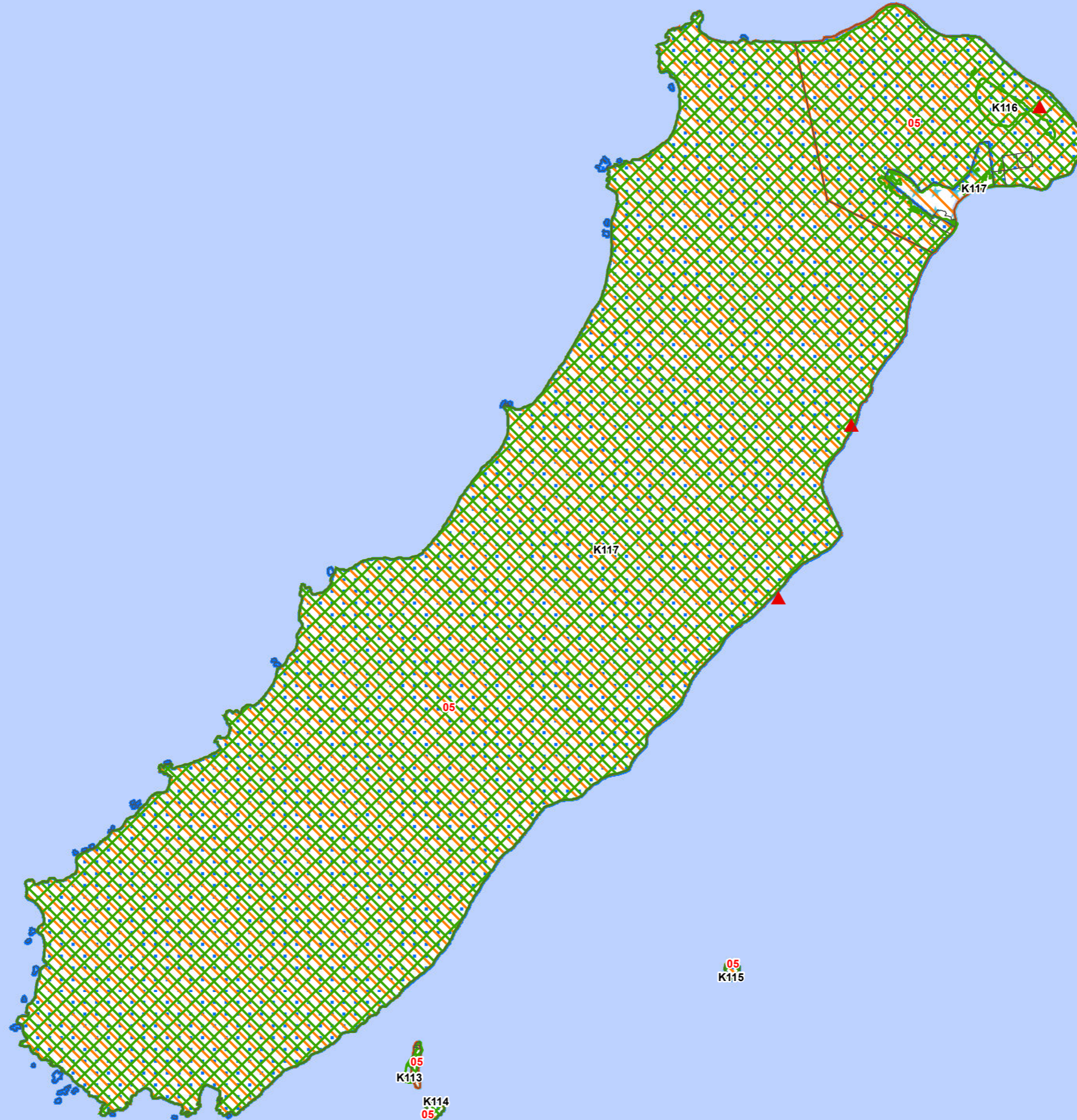


Map 24D decision



LEGEND

- Key Indigenous Trees
- Geological
- Geological Area
- Extent of the Coastal Dominance Area
- Ecological Sites
- Special Amenity Landscapes
- Outstanding Natural Landscapes and Features
- Area of Outstanding Natural Character
- Areas of High Natural Character
- Coastal Dominance
- Rivers Streams and Drains



Decision Version

Scale 1:32,000 / A3

0 80 160 320 480 640
Meters



Last Amended
Notification Date: 29 November 2012