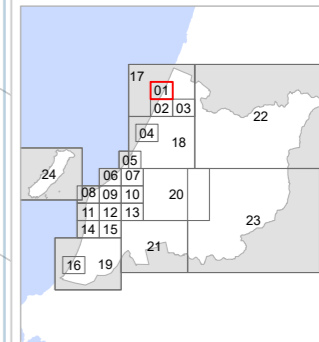






DISTRICT PLAN
Map 01 Historical, Cultural, Infrastructure, Districtwide



Historical and Cultural Values

-  Historic Heritage Places
-  Waahi Tapu

Energy, Infrastructure and Transport

-  National Grid Lines
-  Natural Gas




Network Hierarchy

-  Local Community Connectors

General Districtwide Matters

-  Coastal Environment

Context

-  Roads
-  Land Parcel
-  Sea / River Corridors



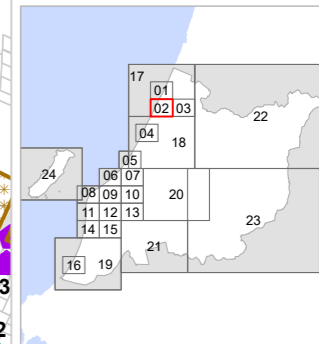
Operative Date: Sept 2023

Amended Date: May 2026

Scale: 1:11,000 / A3



DISTRICT PLAN
Map 02 Historical, Cultural, Infrastructure, Districtwide



Historical and Cultural Values

- Historic Heritage Places
- Notable Trees
- Waahi Tapu

Energy, Infrastructure and Transport

- National Grid Lines
- Natural Gas

Network Hierarchy

- Major Community Connectors
- Centres Route
- Local Community Connectors

General Districtwide Matters

- Coastal Environment

Context

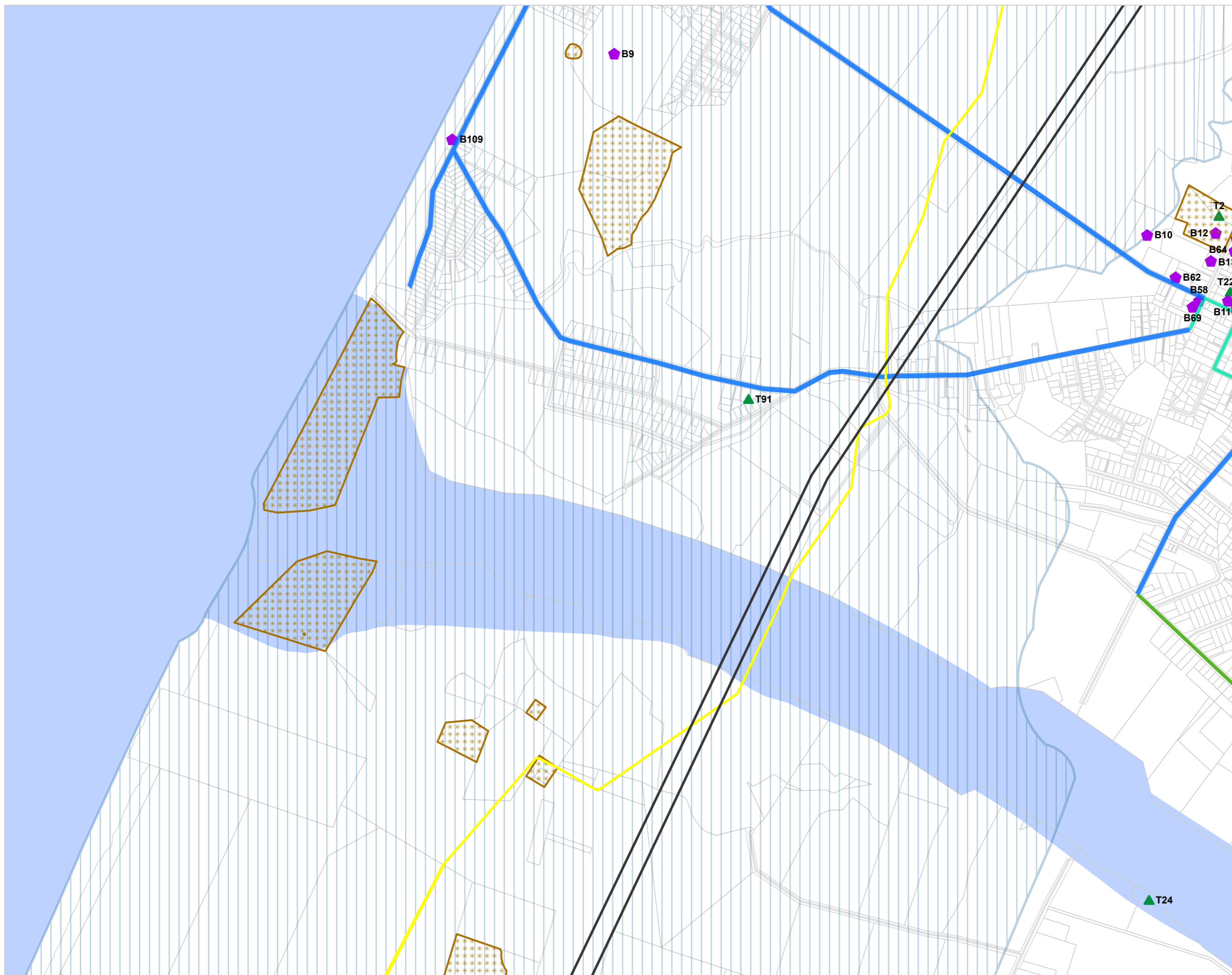
- Roads
- Land Parcel
- Sea / River Corridors

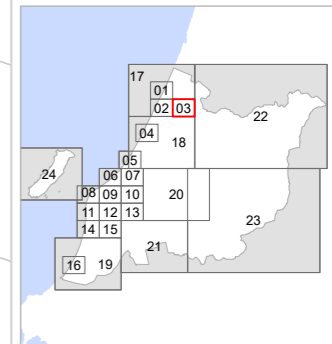
Operative Date: Sept 2023

Amended Date: May 2026

Scale: 1:11,000 / A3

0 0.1 0.2 Km





Historical and Cultural Values

- Historic Heritage Places
- Notable Trees
- Historic Heritage Area
- Waahi Tapu

Energy, Infrastructure and Transport

- National Grid Lines
- Network Hierarchy**
- Strategic Arterial Routes (or SH1)
- Major Community Connectors
- Centres Route
- Local Community Connectors
- Otaki North Indicative Roads

General Districtwide Matters

- Quarry
- Noise Corridor
- Coastal Environment

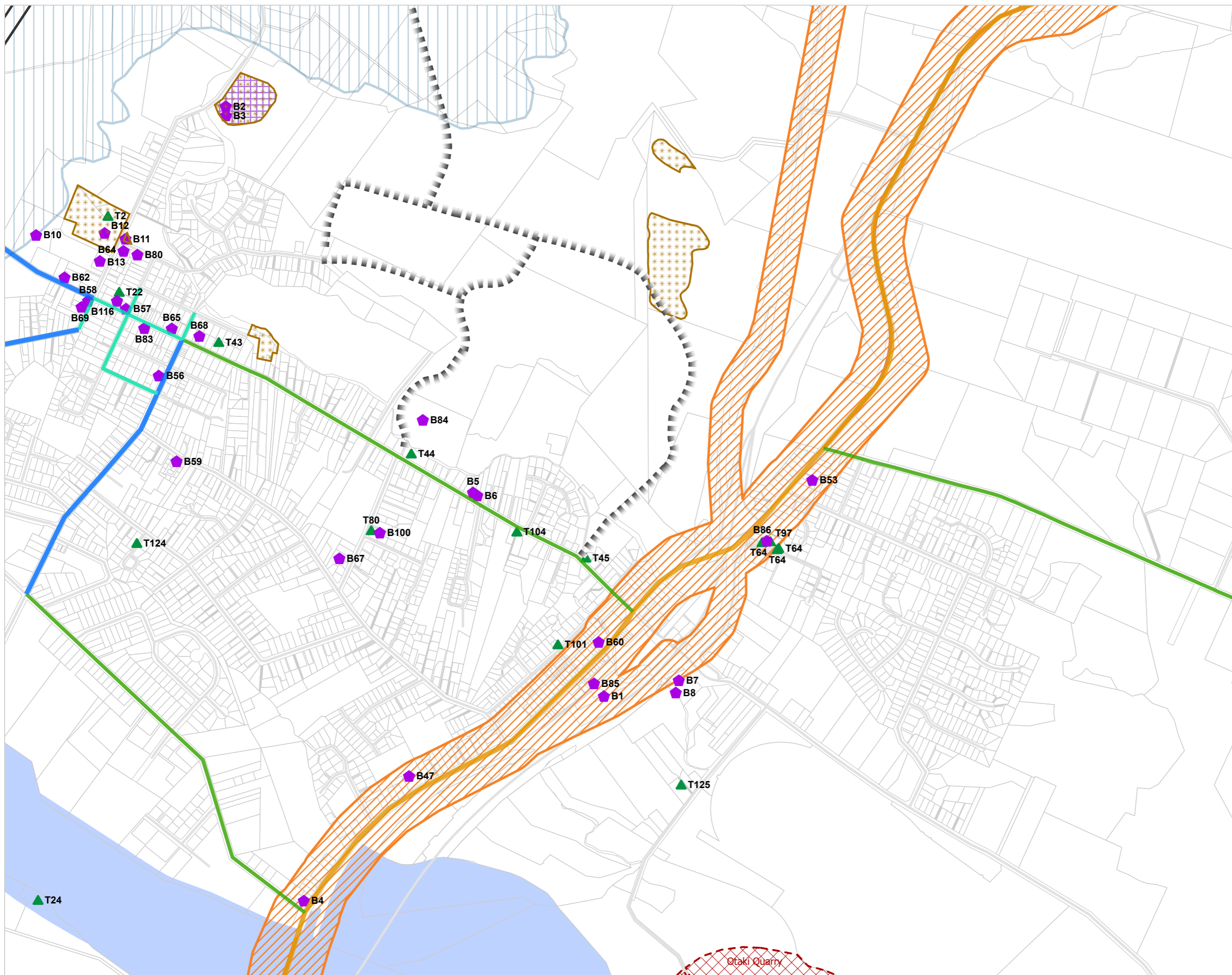
Context

- Main Roads
- Roads
- Land Parcel
- Sea / River Corridors

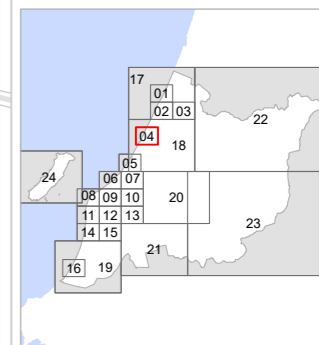
Operative Date: Sept 2023

Amended Date: May 2026




Scale: 1:11,000 / A3



DISTRICT PLAN
Map 04 Historical, Cultural, Infrastructure, Districtwide




Energy, Infrastructure and Transport

-  National Grid Lines
-  Natural Gas
-  CWB Link Priority Connections




Network Hierarchy

-  Local Community Connectors

General Districtwide Matters

-  Coastal Environment

Context

-  Roads
-  Land Parcel
-  Sea / River Corridors

Operative Date: Sept 2023

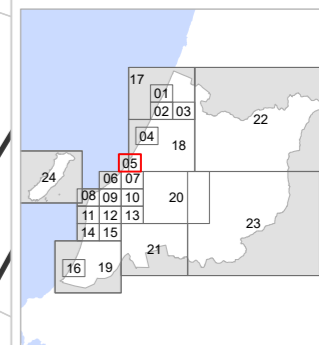
Amended Date: May 2026

Scale: 1:11,000 / A3



0 0.1 0.2 Km






DISTRICT PLAN
Map 05 Historical, Cultural, Infrastructure, Districtwide





Historical and Cultural Values

-  Historic Heritage Places
-  Statutory Acknowledgement Areas


Energy, Infrastructure and Transport

-  National Grid Lines
-  Natural Gas
-  CWB Link Priority Connections




Network Hierarchy

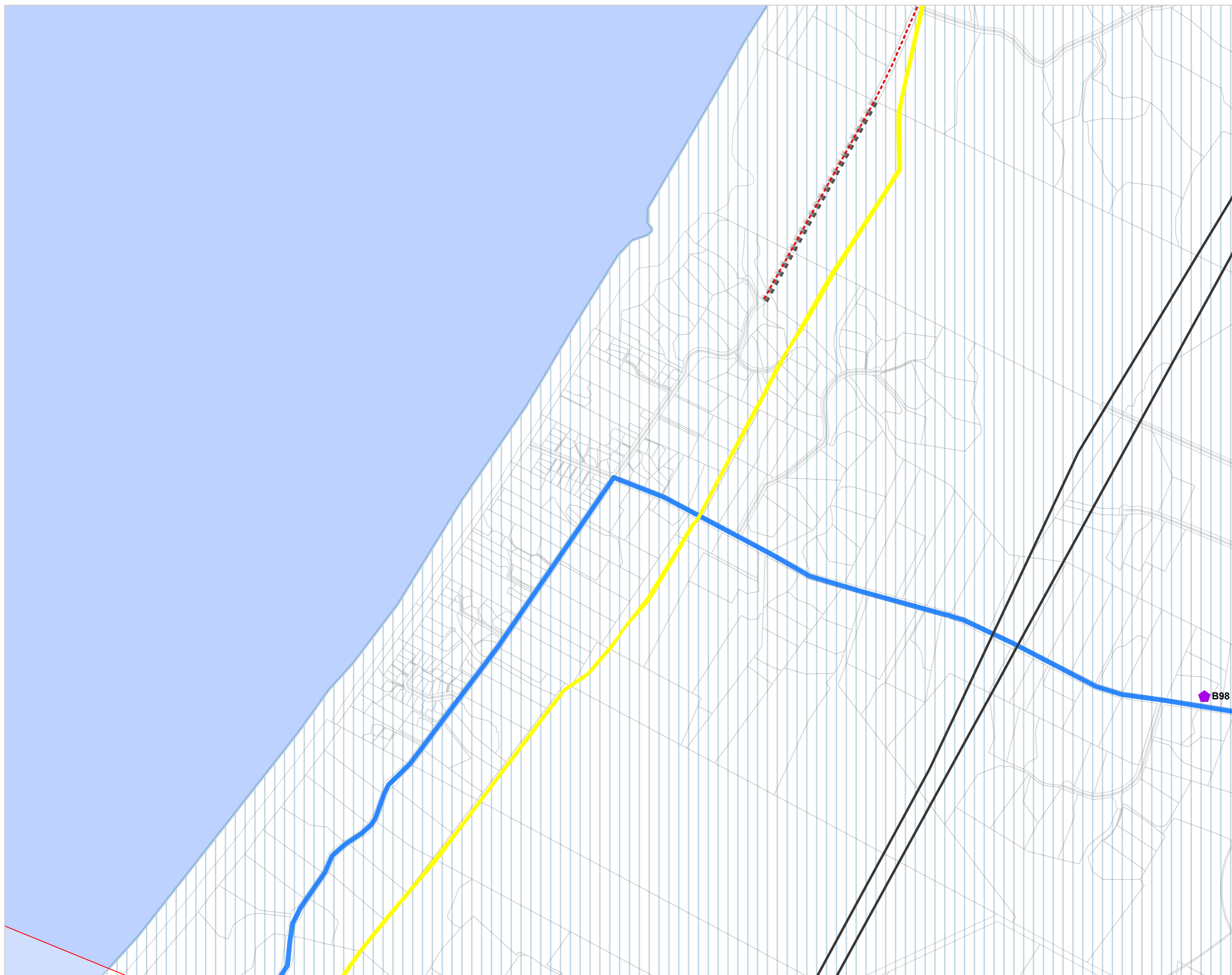
-  Local Community Connectors
-  Notional Roads

General Districtwide Matters

-  Coastal Environment

Context

-  Roads
-  Land Parcel
-  Sea / River Corridors



Operative Date: Sept 2023

Amended Date: May 2026

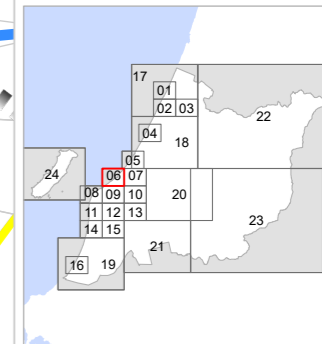
Scale: 1:11,000 / A3

0 0.1 0.2 Km



DISTRICT PLAN

Map 06 Historical, Cultural, Infrastructure, Districtwide



Historical and Cultural Values

- Historic Heritage Places
- Notable Trees
- Waahi Tapu
- Statutory Acknowledgement Areas

Energy, Infrastructure and Transport

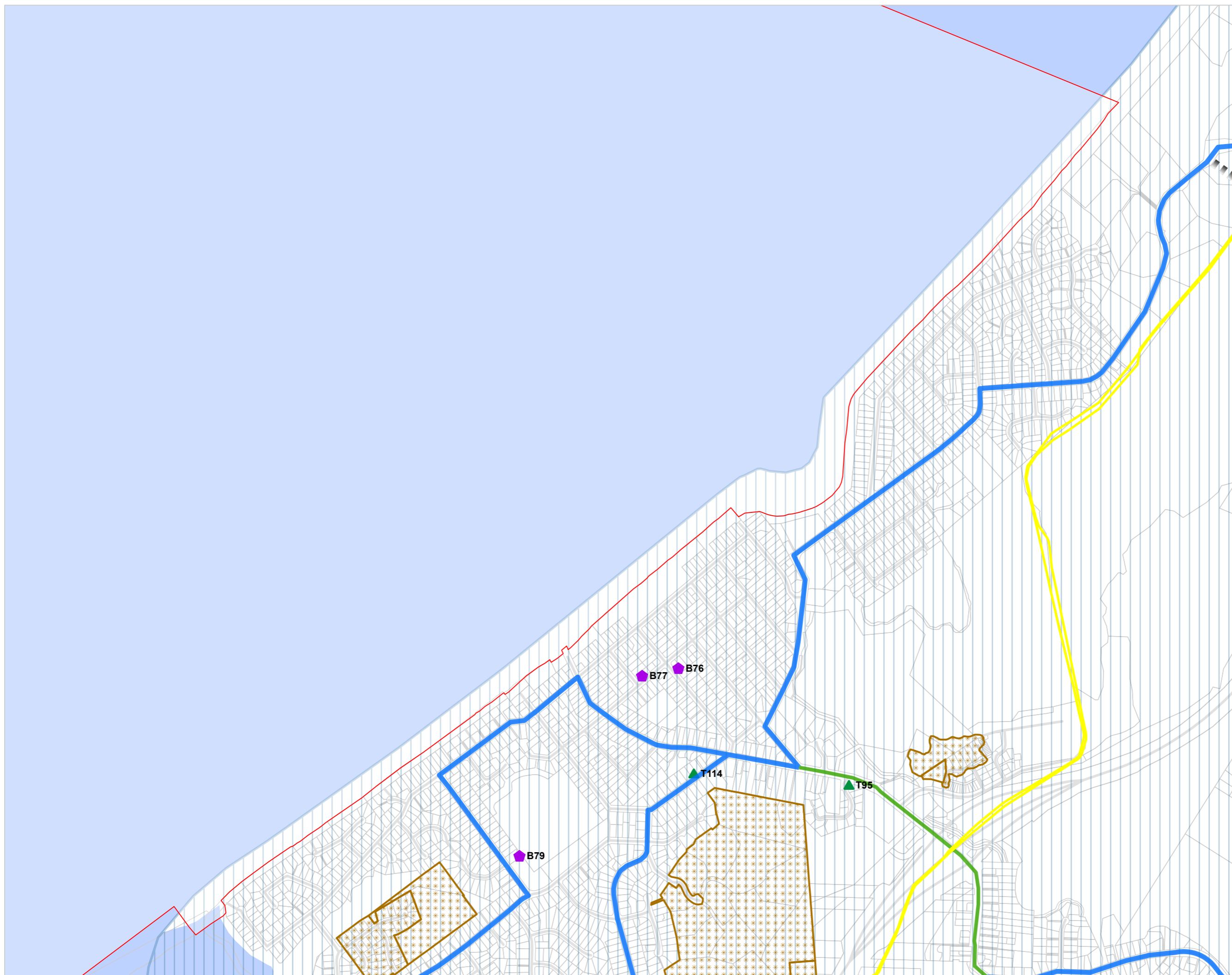
- Natural Gas
- Network Hierarchy**
- Major Community Connectors
- Local Community Connectors
- Notional Roads

General Districtwide Matters

- Coastal Environment

Context

- Roads
- Land Parcel
- Sea / River Corridors



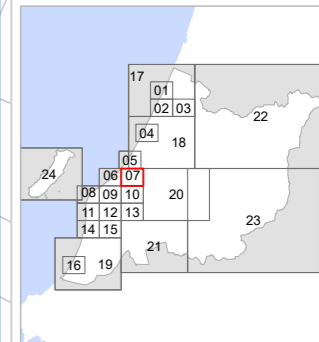
Operative Date: Sept 2023

Amended Date: May 2026



Scale: 1:11,000 / A3





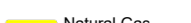



DISTRICT PLAN
Map 07 Historical, Cultural, Infrastructure, Districtwide





Historical and Cultural Values

-  Notable Trees
-  Statutory Acknowledgement Areas




Energy, Infrastructure and Transport

-  National Grid Lines
 -  National Grid Developed Area
 -  Natural Gas
- Network Hierarchy
-  Strategic Arterial Routes (or SH1)
 -  Local Community Connectors
 -  Notional Roads

General Districtwide Matters

-  Noise Corridor
-  Coastal Environment

Context

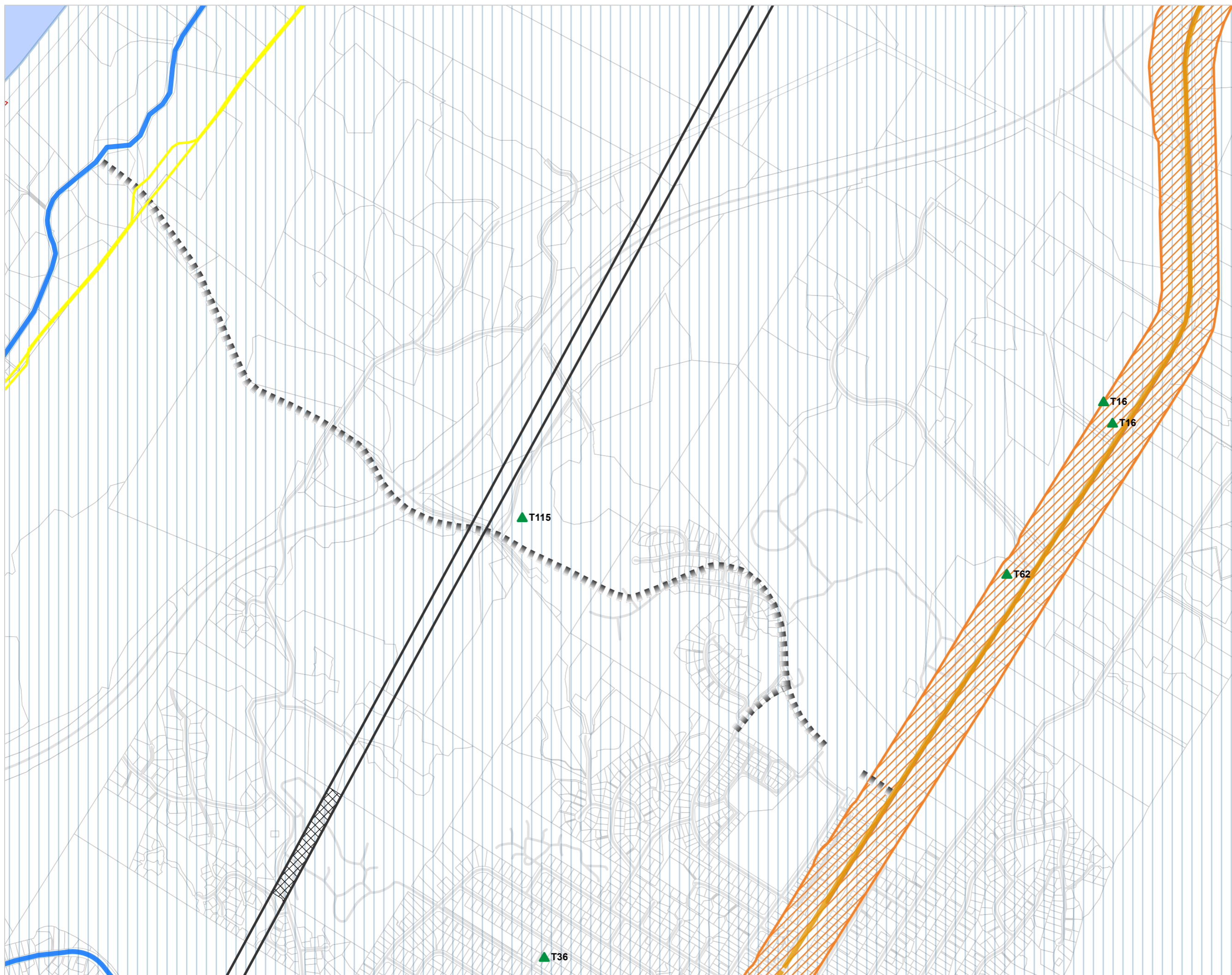
-  Main Roads
-  Roads
-  Land Parcel
-  Sea / River Corridors

Operative Date: Sept 2023

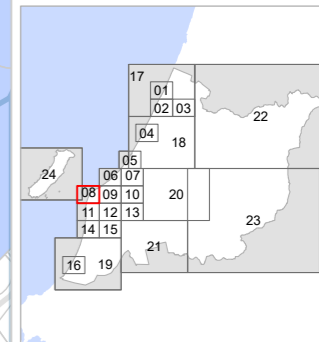
Amended Date: May 2026

Scale: 1:11,000 / A3

0 0.1 0.2 Km



DISTRICT PLAN
Map 08 Historical, Cultural, Infrastructure, Districtwide



Historical and Cultural Values

- Historic Heritage Places
- Notable Trees
- Statutory Acknowledgement Areas

Energy, Infrastructure and Transport

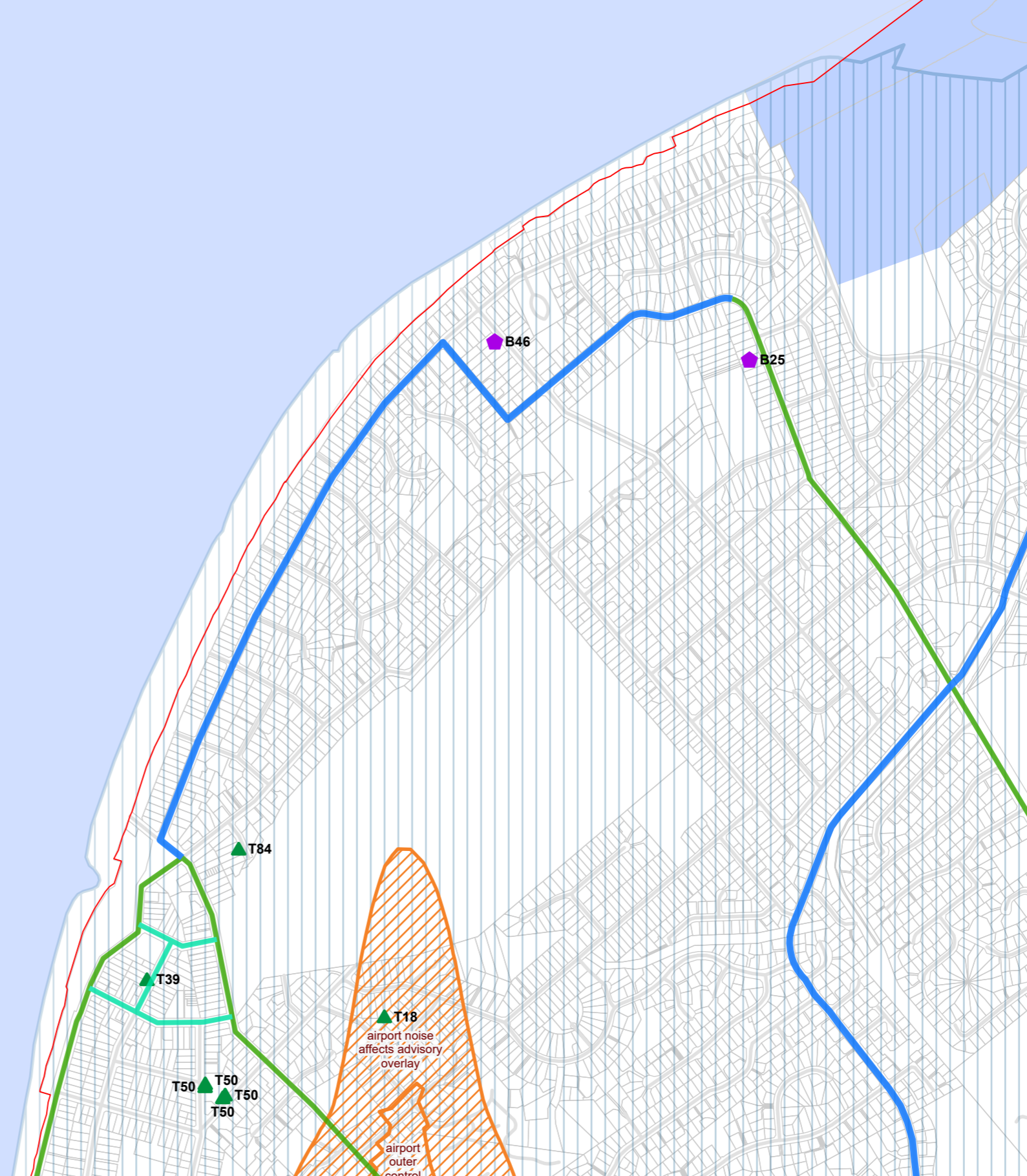
- Network Hierarchy
- Major Community Connectors
 - Centres Route
 - Local Community Connectors

General Districtwide Matters

- Noise Corridor
- Coastal Environment

Context

- Roads
- Land Parcel
- Sea / River Corridors

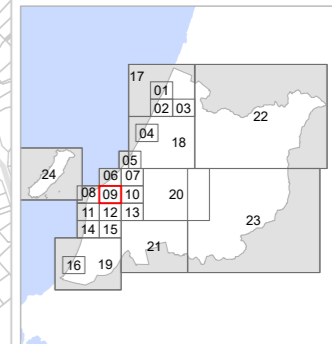


Operative Date: Sept 2023

Amended Date: May 2026

Scale: 1:11,000 / A3





Historical and Cultural Values

- Historic Heritage Places
- Notable Trees
- Waahi Tapu
- Statutory Acknowledgement Areas

Energy, Infrastructure and Transport

- National Grid Lines
- National Grid Developed Area
- Natural Gas

Network Hierarchy

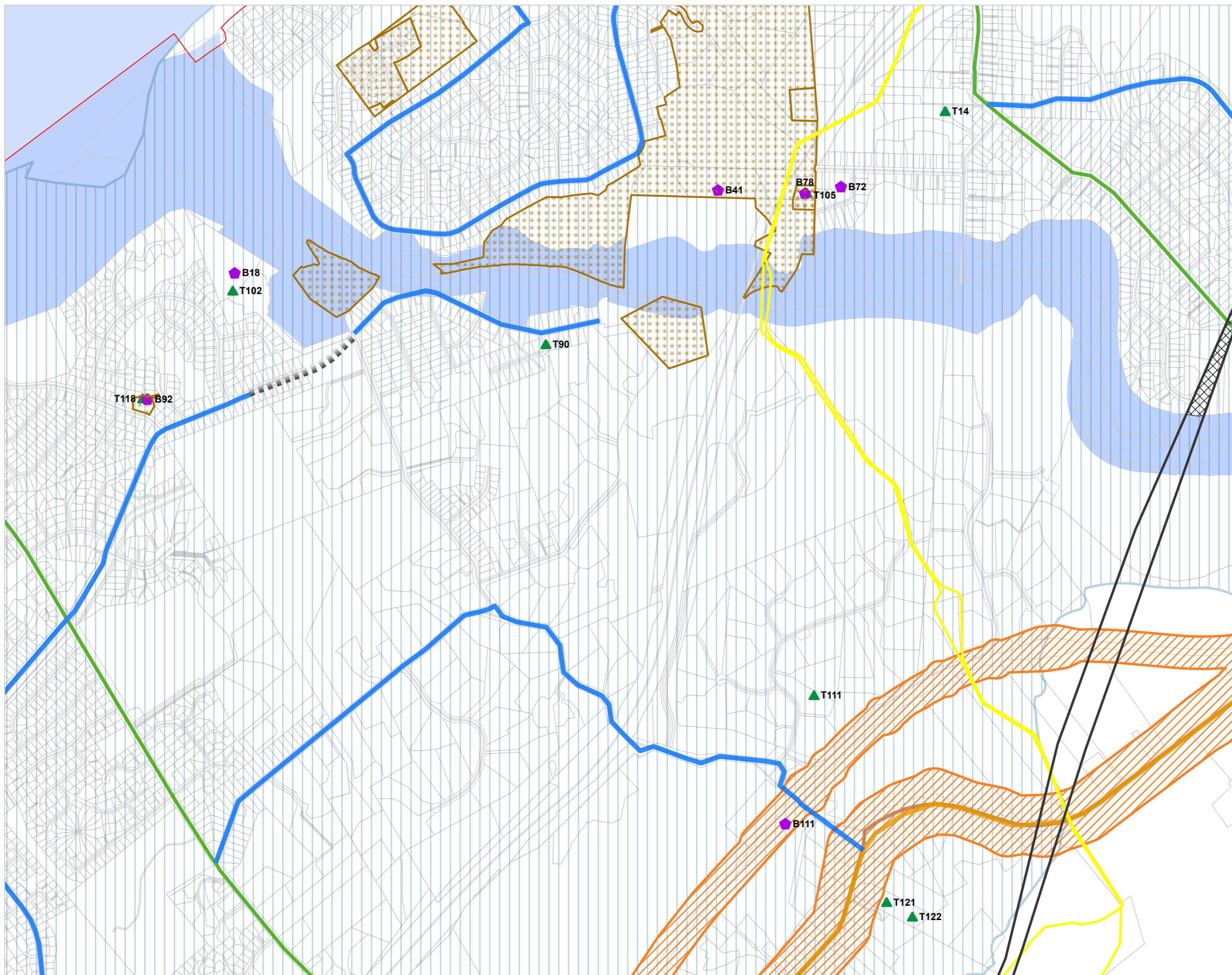
- Strategic Arterial Routes (or SH1)
- Major Community Connectors
- Local Community Connectors
- Notional Roads

General Districtwide Matters

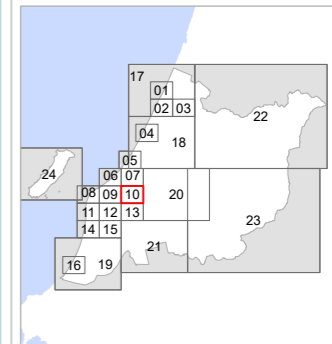
- Noise Corridor
- Coastal Environment

Context

- Main Roads
- Roads
- Land Parcel
- Sea / River Corridors



DISTRICT PLAN
Map 10 Historical, Cultural, Infrastructure, Districtwide



Historical and Cultural Values

- Historic Heritage Places
- Notable Trees
- Waahi Tapu

Energy, Infrastructure and Transport

- National Grid Lines
- National Grid Developed Area
- Natural Gas

Network Hierarchy

- Strategic Arterial Routes (or SH1)
- Major Community Connectors
- Centres Route
- Local Community Connectors
- Water Collection Area

General Districtwide Matters

- Quarry
- Noise Corridor
- Coastal Environment

Context

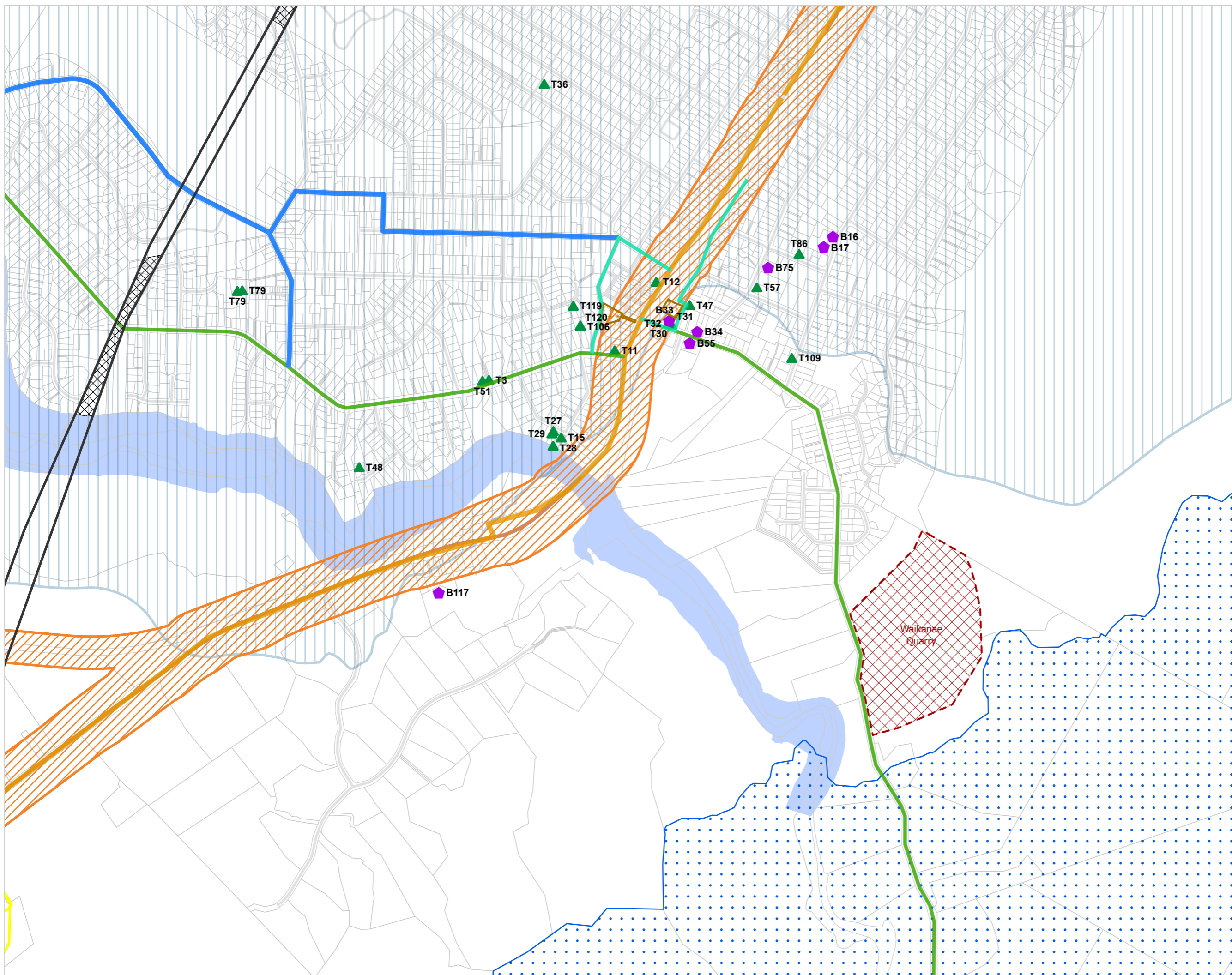
- Main Roads
- Roads
- Land Parcel
- Sea / River Corridors

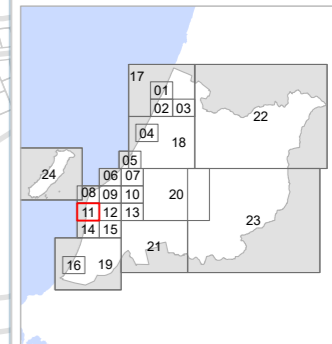
Operative Date: Sept 2023

Amended Date: May 2026

Scale: 1:11,000 / A3

0 0.1 0.2 Km





Historical and Cultural Values

- Historic Heritage Places
- Notable Trees
- Statutory Acknowledgement Areas

Energy, Infrastructure and Transport

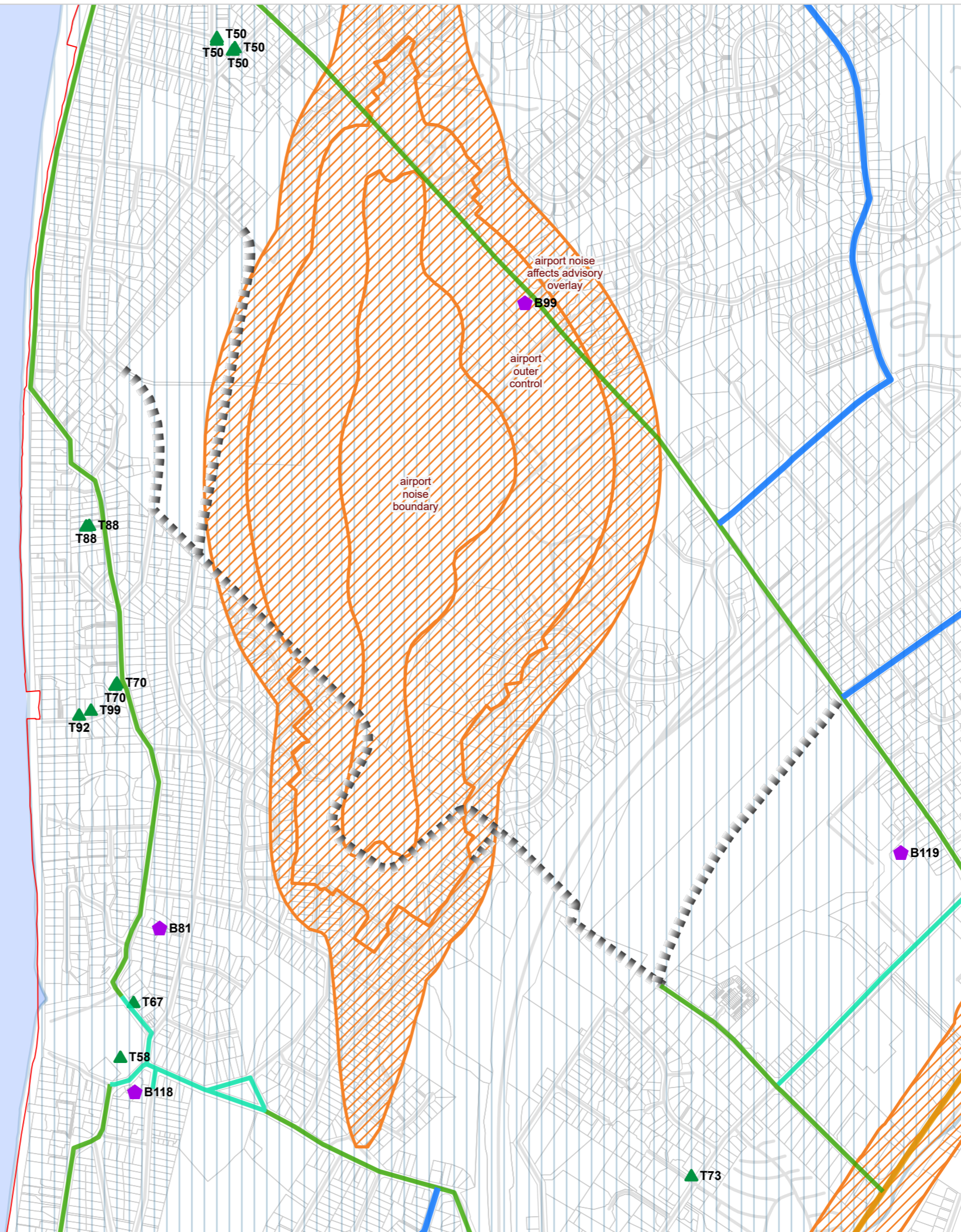
- Network Hierarchy
- Strategic Arterial Routes (or SH1)
 - Major Community Connectors
 - Centres Route
 - Local Community Connectors
 - Notional Roads

General Districtwide Matters

- Noise Corridor
- Coastal Environment

Context

- Main Roads
- Roads
- Land Parcel
- Sea / River Corridors



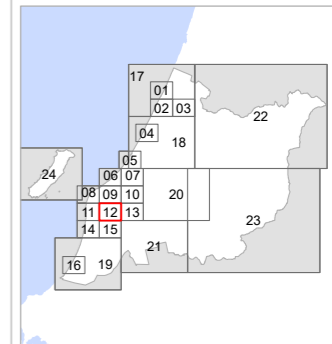
Operative Date: Sept 2023

Amended Date: May 2026

Scale: 1:11,000 / A3



DISTRICT PLAN
Map 12 Historical, Cultural, Infrastructure, Districtwide



Historical and Cultural Values

- Historic Heritage Places
- Notable Trees

Energy, Infrastructure and Transport

- National Grid Lines
- Natural Gas
- Network Hierarchy**
- Strategic Arterial Routes (or SH1)
- Major Community Connectors
- Centres Route
- Local Community Connectors
- Notional Roads
- Water Collection Area

General Districtwide Matters

- Quarry
- Noise Corridor
- Coastal Environment

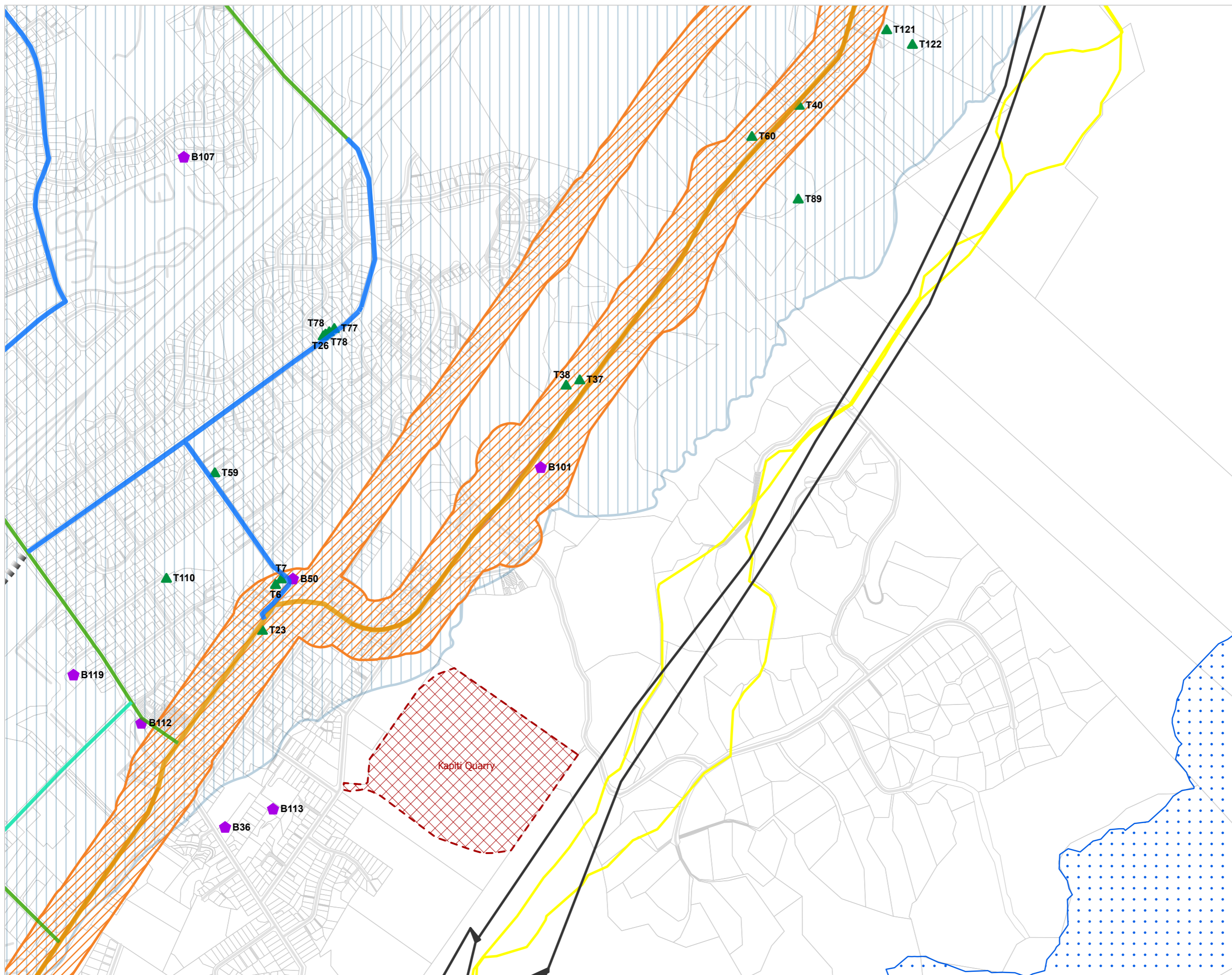
Context

- Main Roads
- Roads
- Land Parcel

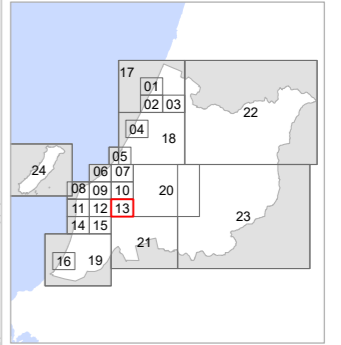
Operative Date: Sept 2023

Amended Date: May 2026

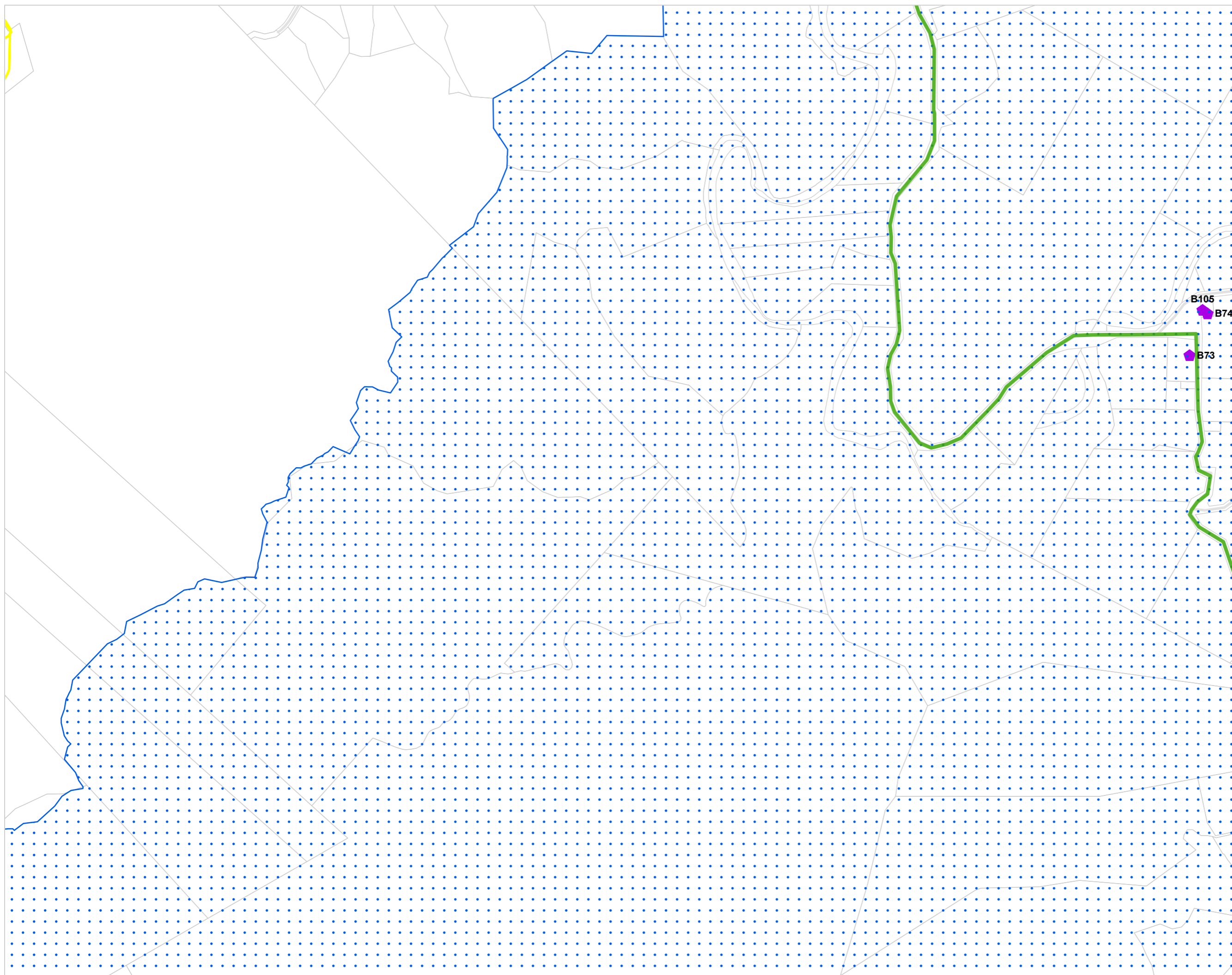
Scale: 1:11,000 / A3

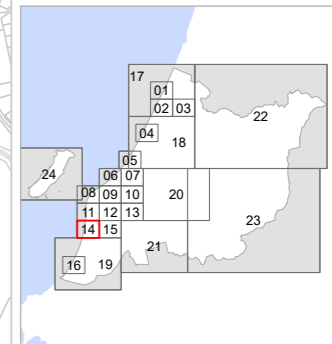


DISTRICT PLAN
Map 13 Historical, Cultural, Infrastructure, Districtwide



- Historical and Cultural Values**
- Historic Heritage Places
- Energy, Infrastructure and Transport**
- Natural Gas
- Network Hierarchy**
- Major Community Connectors
 - Water Collection Area
- Context**
- Roads
 - Land Parcel





Historical and Cultural Values

- Historic Heritage Places
- Notable Trees
- Waahi Tapu
- Statutory Acknowledgement Areas

Energy, Infrastructure and Transport

- Natural Gas
- CWB Link Priority Connections

Network Hierarchy

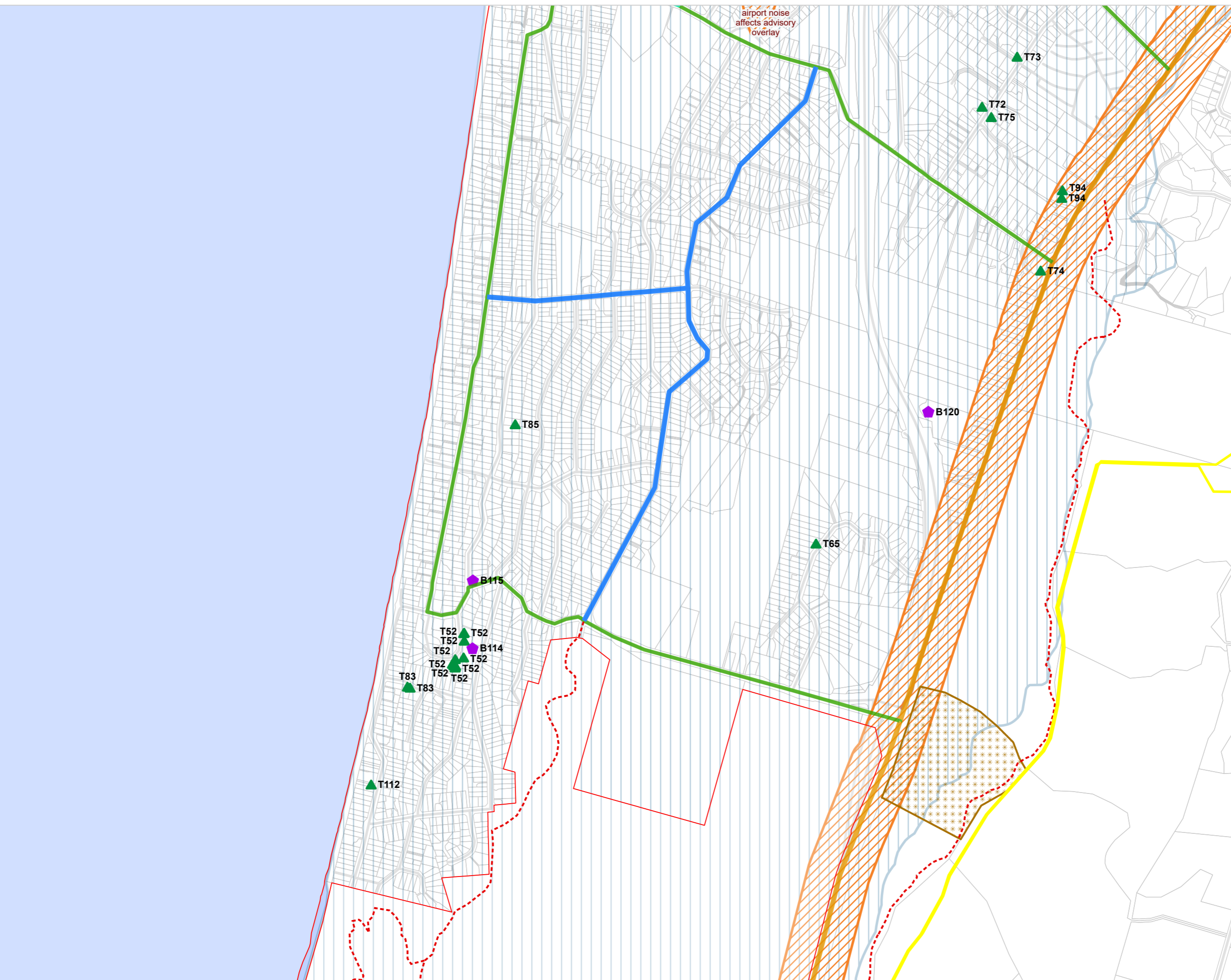
- Strategic Arterial Routes (or SH1)
- Major Community Connectors
- Centres Route
- Local Community Connectors

General Districtwide Matters

- Noise Corridor
- Coastal Environment

Context

- Main Roads
- Roads
- Land Parcel
- Sea / River Corridors



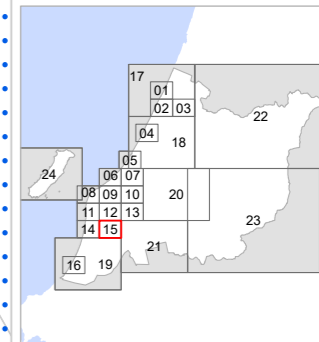
Operative Date: Sept 2023

Amended Date: May 2026


Scale: 1:11,000 / A3



DISTRICT PLAN
Map 15 Historical, Cultural, Infrastructure, Districtwide



Historical and Cultural Values

 Historic Heritage Places


Energy, Infrastructure and Transport

 National Grid Lines

 Natural Gas

 CWB Link Priority Connections


Network Hierarchy

 Strategic Arterial Routes (or SH1)

 Major Community Connectors

 Water Collection Area

General Districtwide Matters

 Noise Corridor

 Coastal Environment

Context

 Main Roads

 Roads

 Land Parcel

Operative Date: Sept 2023

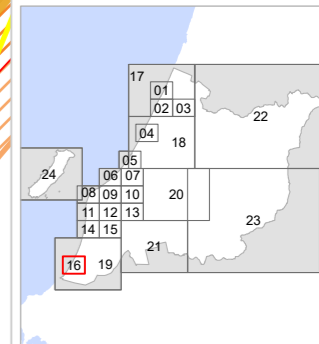
Amended Date: May 2026

Scale: 1:11,000 / A3






0 0.1 0.2 Km





DISTRICT PLAN
Map 16 Historical, Cultural, Infrastructure, Districtwide







Historical and Cultural Values

-  Historic Heritage Places
-  Notable Trees
-  Historic Heritage Area
-  Waahi Tapu
-  Statutory Acknowledgement Areas



Energy, Infrastructure and Transport

-  Natural Gas
-  CWB Link Priority Connections




Network Hierarchy

-  Strategic Arterial Routes (or SH1)
-  Major Community Connectors
-  Local Community Connectors
-  Water Collection Area

General Districtwide Matters

-  Noise Corridor
-  Coastal Environment

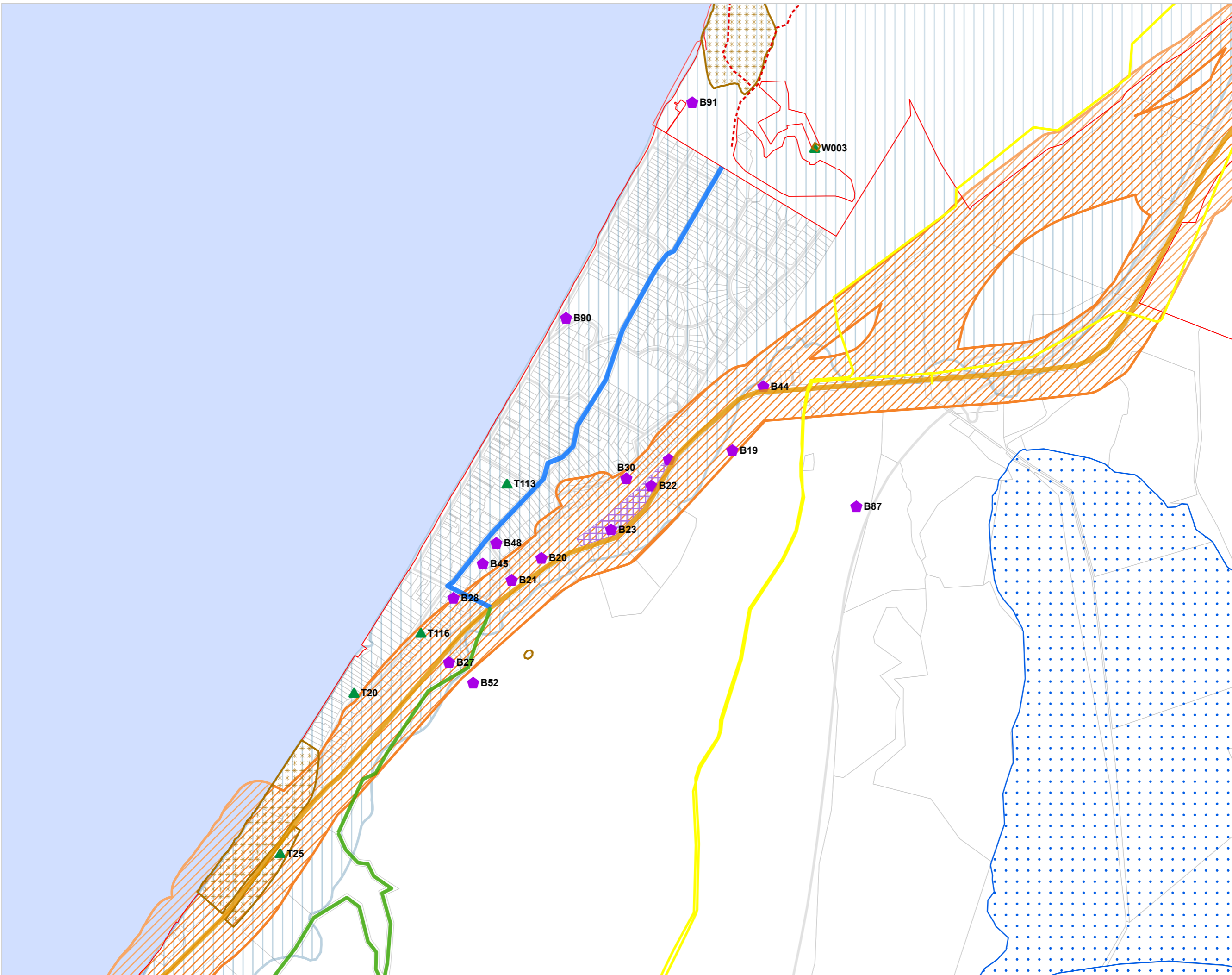
Context

-  Roads
-  Land Parcel
-  Sea / River Corridors

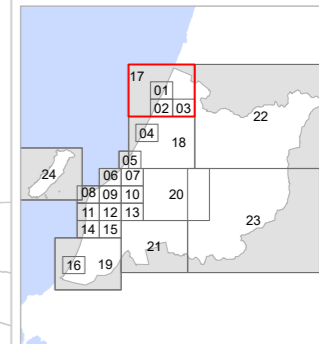
Operative Date: Sept 2023

Amended Date: May 2026

Scale: 1:11,000 / A3



DISTRICT PLAN
Map 17 Historical, Cultural, Infrastructure, Districtwide



Historical and Cultural Values

- Historic Heritage Places
- Notable Trees
- Historic Heritage Area
- Waahi Tapu

Energy, Infrastructure and Transport

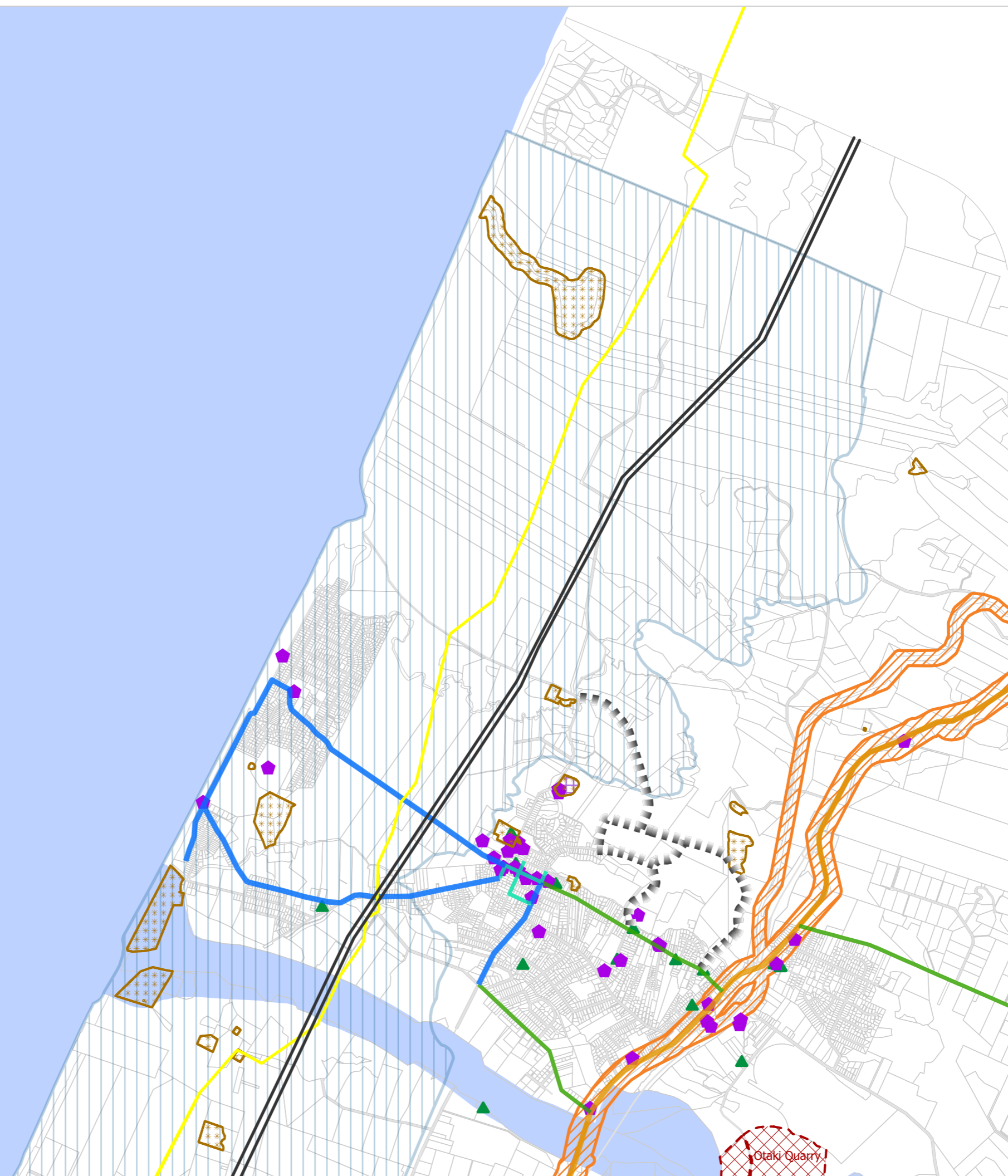
- National Grid Lines
 - Natural Gas
- Network Hierarchy
- Strategic Arterial Routes (or SH1)
 - Major Community Connectors
 - Centres Route
 - Local Community Connectors
 - Otaki North Indicative Roads

General Districtwide Matters

- Quarry
- Noise Corridor
- Coastal Environment

Context

- Main Roads
- Roads
- Land Parcel
- Sea / River Corridors



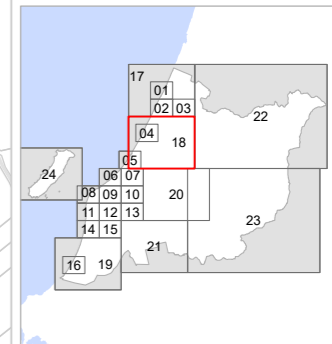
Operative Date: Sept 2023

Amended Date: May 2026

Scale: 1:33,000 / A3



DISTRICT PLAN
Map 18 Historical, Cultural, Infrastructure, Districtwide



Historical and Cultural Values

- Historic Heritage Places
- Notable Trees
- Waahi Tapu

Energy, Infrastructure and Transport

- National Grid Lines
- Natural Gas
- CWB Link Priority Connections

Network Hierarchy

- Strategic Arterial Routes (or SH1)
- Major Community Connectors
- Local Community Connectors
- Notional Roads
- Water Collection Area

General Districtwide Matters

- Quarry
- Noise Corridor
- Coastal Environment

Context

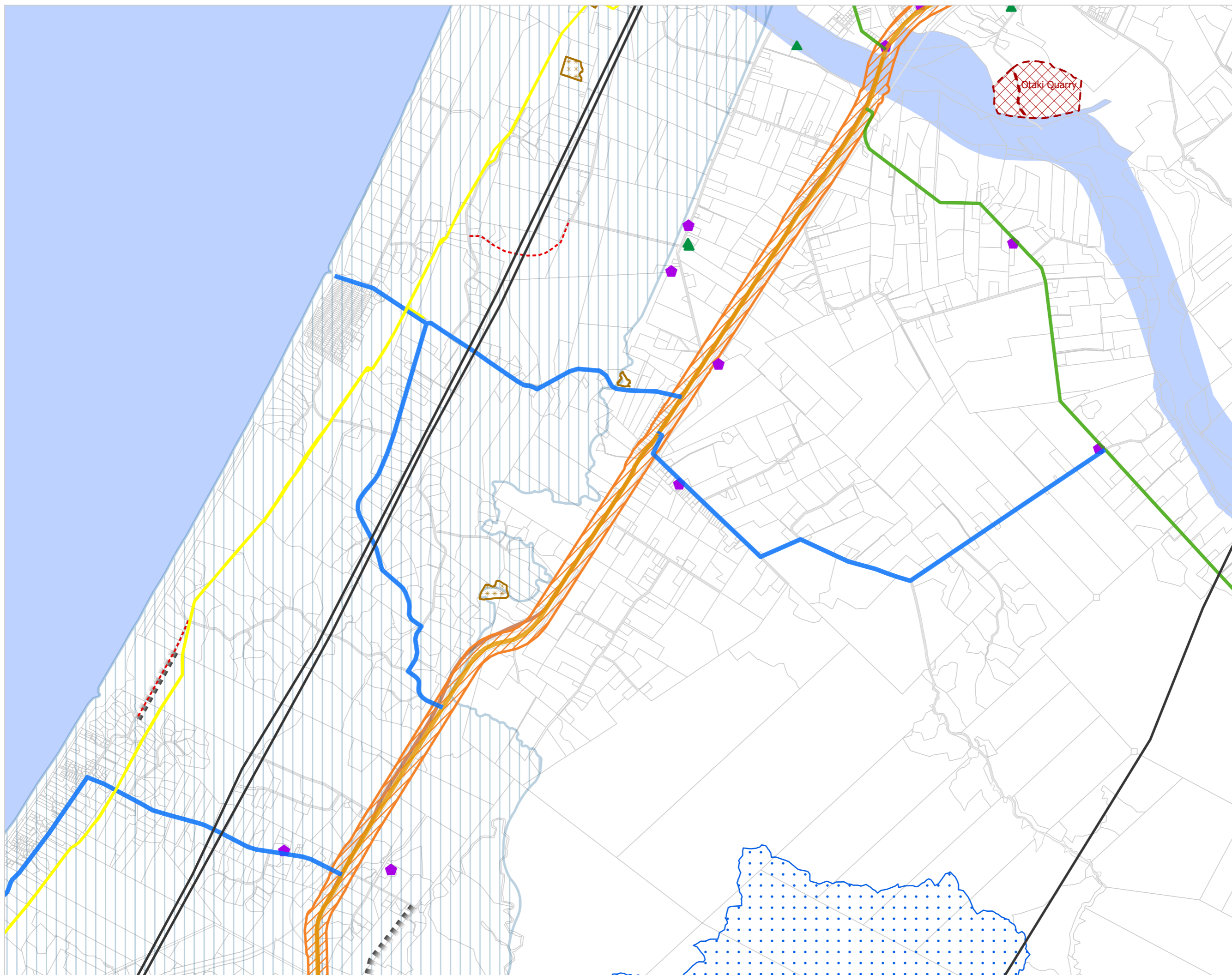
- Main Roads
- Roads
- Land Parcel
- Sea / River Corridors

Operative Date: Sept 2023

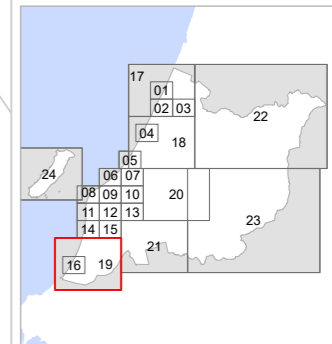
Amended Date: May 2026

Scale: 1:33,000 / A3

0 0.3 0.6 Km



DISTRICT PLAN
Map 19 Historical, Cultural, Infrastructure, Districtwide



Historical and Cultural Values

- Historic Heritage Places
- Notable Trees
- Historic Heritage Area
- Waahi Tapu
- Statutory Acknowledgement Areas

Energy, Infrastructure and Transport

- National Grid Lines
- Natural Gas
- CWB Link Priority Connections

Network Hierarchy

- Strategic Arterial Routes (or SH1)
- Major Community Connectors
- Local Community Connectors
- Water Collection Area

General Districtwide Matters

- Noise Corridor
- Coastal Environment

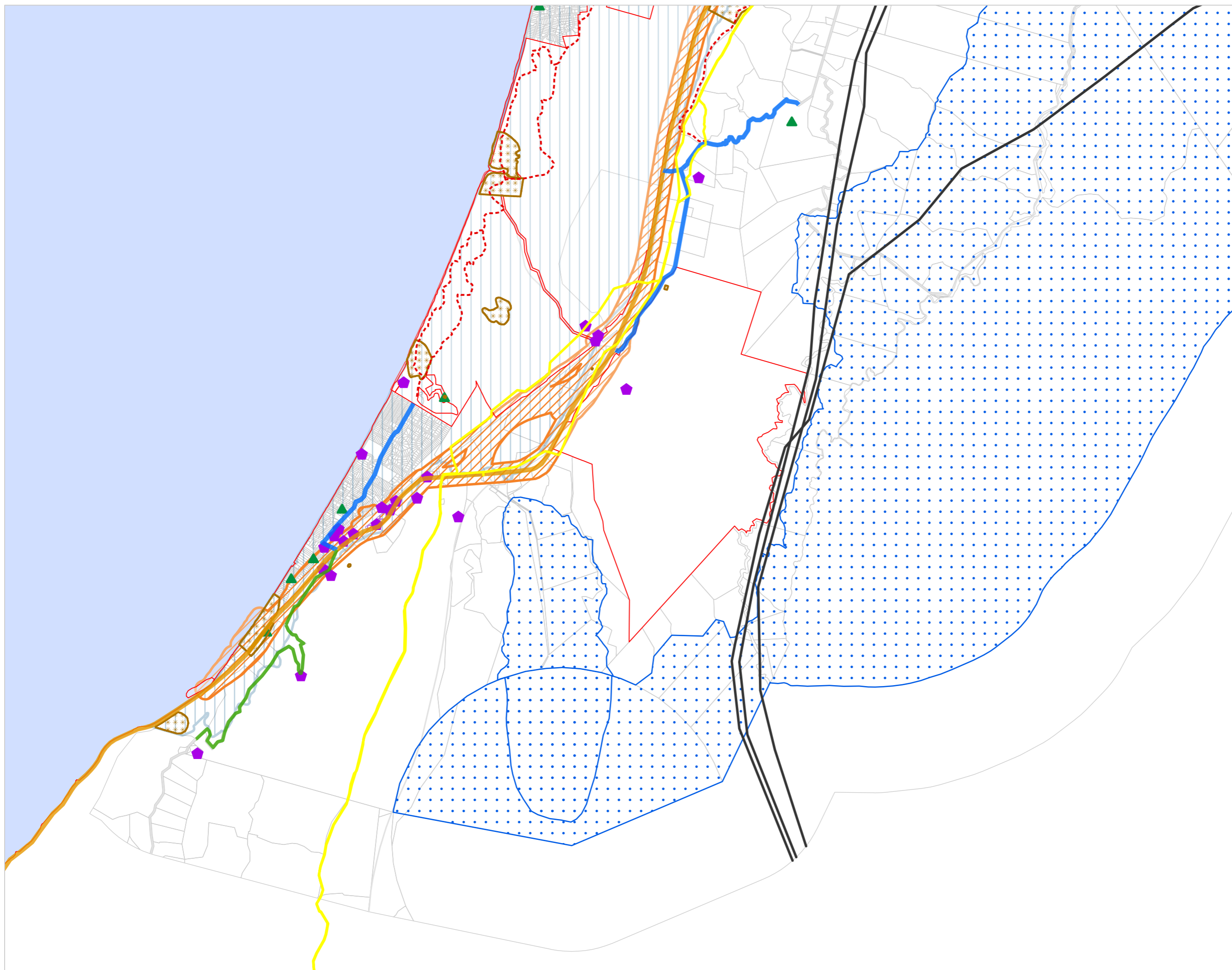
Context

- Roads
- Land Parcel
- Sea / River Corridors

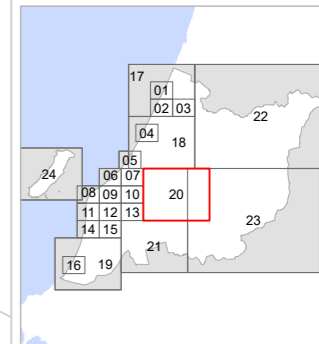
Operative Date: Sept 2023

Amended Date: May 2026



Scale: 1:33,000 / A3








DISTRICT PLAN
Map 20 Historical, Cultural, Infrastructure, Districtwide





Historical and Cultural Values

-  Historic Heritage Places
-  Notable Trees




Energy, Infrastructure and Transport

-  National Grid Lines
- Network Hierarchy**
-  Strategic Arterial Routes (or SH1)
-  Major Community Connectors
-  Notional Roads
-  Water Collection Area

General Districtwide Matters

-  Noise Corridor
-  Coastal Environment

Context

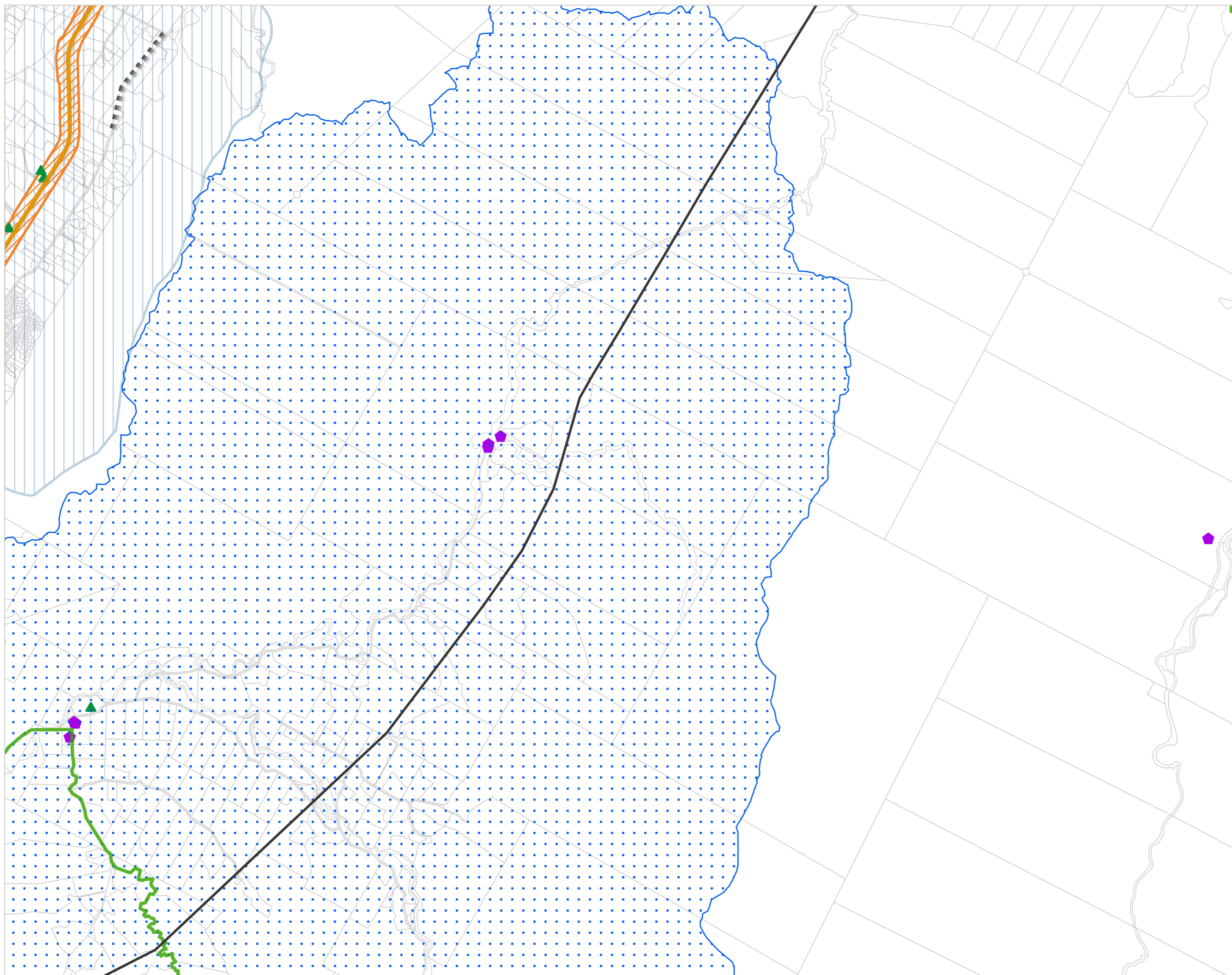
-  Main Roads
-  Roads
-  Land Parcel

Operative Date: Sept 2023

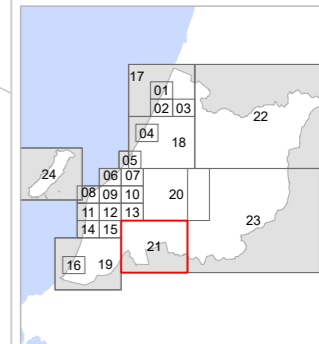
Amended Date: May 2026

Scale: 1:33,000 / A3




0 0.3 0.6 Km 




DISTRICT PLAN
Map 21 Historical, Cultural, Infrastructure, Districtwide



Energy, Infrastructure and Transport

-  National Grid Lines
- Network Hierarchy**
-  Major Community Connectors
-  Water Collection Area

Context

-  Roads
-  Land Parcel

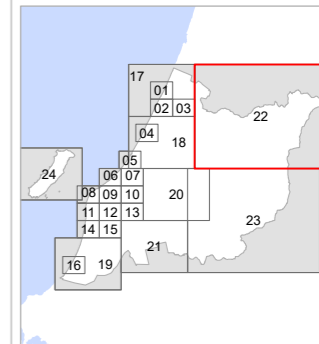
Operative Date: Sept 2023

Amended Date: May 2026


Scale: 1:33,000 / A3

0 0.3 0.6 Km 

DISTRICT PLAN
Map 22 Historical, Cultural, Infrastructure, Districtwide



Historical and Cultural Values

 Waahi Tapu

Energy, Infrastructure and Transport

 National Grid Lines

Network Hierarchy

 Strategic Arterial Routes (or SH1)

 Major Community Connectors

 Local Community Connectors

 Water Collection Area

General Districtwide Matters

 Quarry

 Noise Corridor

 Coastal Environment

Context

 Main Roads

 Roads

 Land Parcel

 Sea / River Corridors

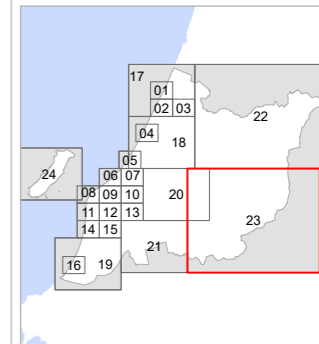
Operative Date: Sept 2023

Amended Date: May 2026


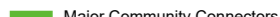



Scale: 1:66,000 / A3

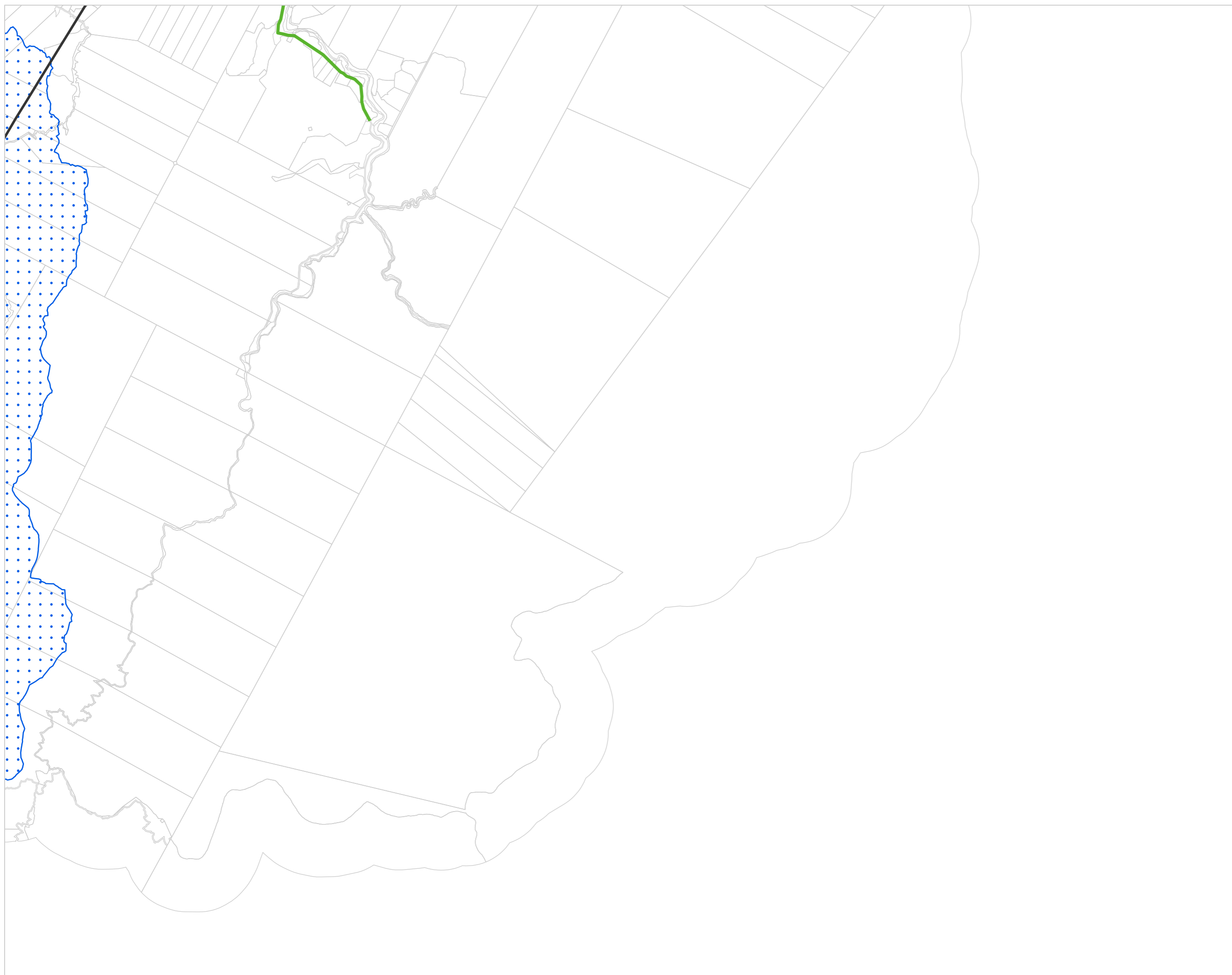
0 0.6 1.2 Km 

DISTRICT PLAN
Map 23 Historical, Cultural, Infrastructure, Districtwide

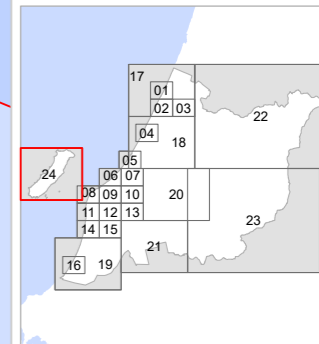


Energy, Infrastructure and Transport



-  National Grid Lines
- Network Hierarchy**
-  Major Community Connectors
-  Water Collection Area
- Context**
-  Roads
-  Land Parcel



DISTRICT PLAN
Map 24 Historical, Cultural, Infrastructure, Districtwide



Historical and Cultural Values

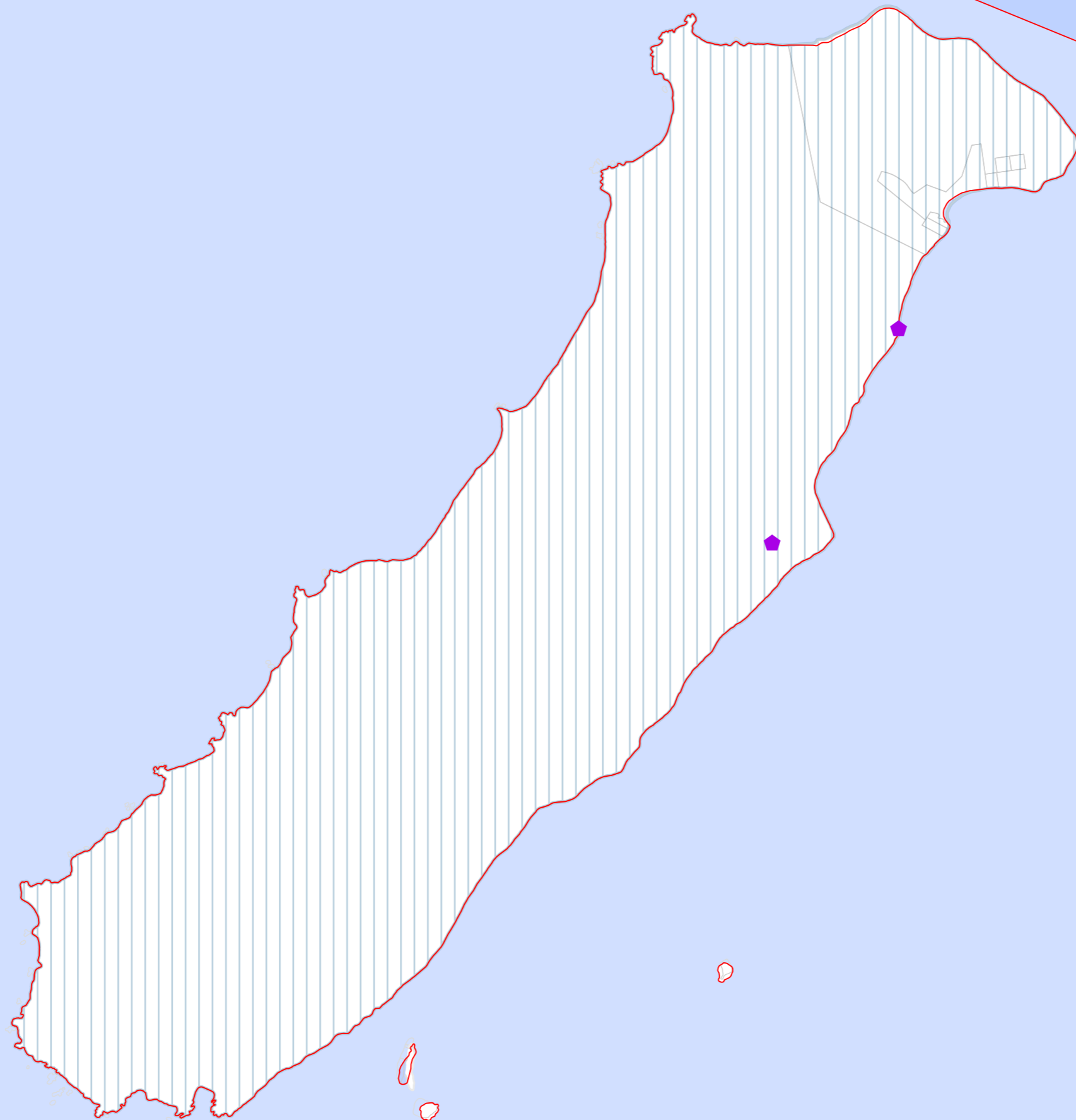
-  Historic Heritage Places
-  Statutory Acknowledgement Areas

General Districtwide Matters

-  Coastal Environment

Context

-  Roads
-  Land Parcel
-  Sea / River Corridors



Operative Date: Sept 2023

Amended Date: May 2026

Scale: 1:33,000 / A3

