








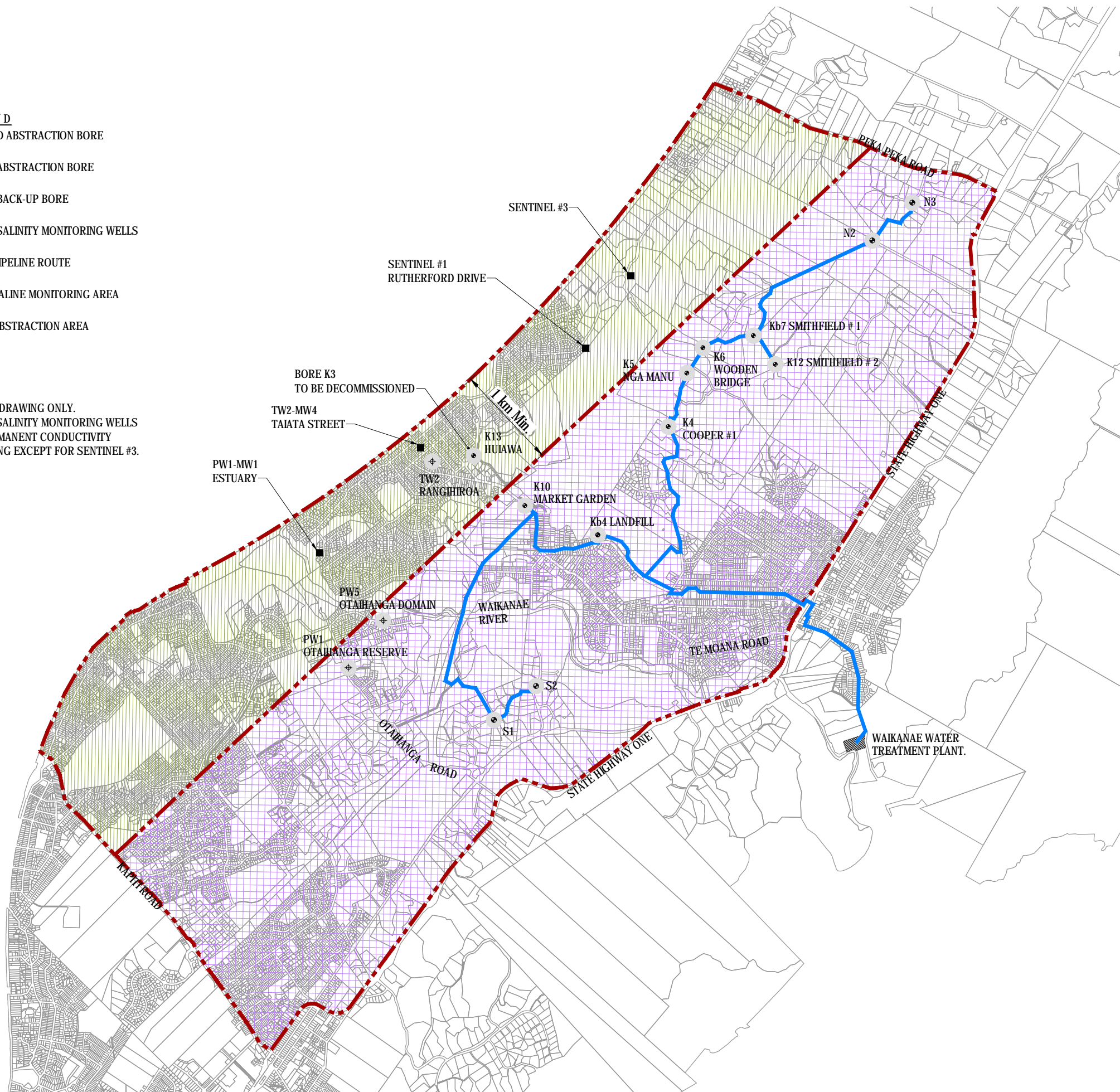


LEGEND

-  PROPOSED ABSTRACTION BORE
-  EXISTING ABSTRACTION BORE
-  EXISTING BACK-UP BORE
-  EXISTING SALINITY MONITORING WELLS
-  PIPELINE ROUTE
-  SALINE MONITORING AREA
-  ABSTRACTION AREA

NOTE

1. CONCEPT DRAWING ONLY.
2. EXISTING SALINITY MONITORING WELLS HAVE PERMANENT CONDUCTIVITY MONITORING EXCEPT FOR SENTINEL #3.



RIVER RECHARGE WITH GROUNDWATER

LOCATION PLAN - WAIKANAЕ BOREFIELD ABSTRACTION & MONITORING AREAS FIGURE 1