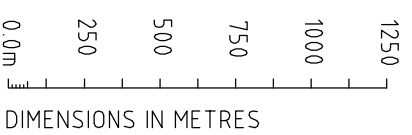
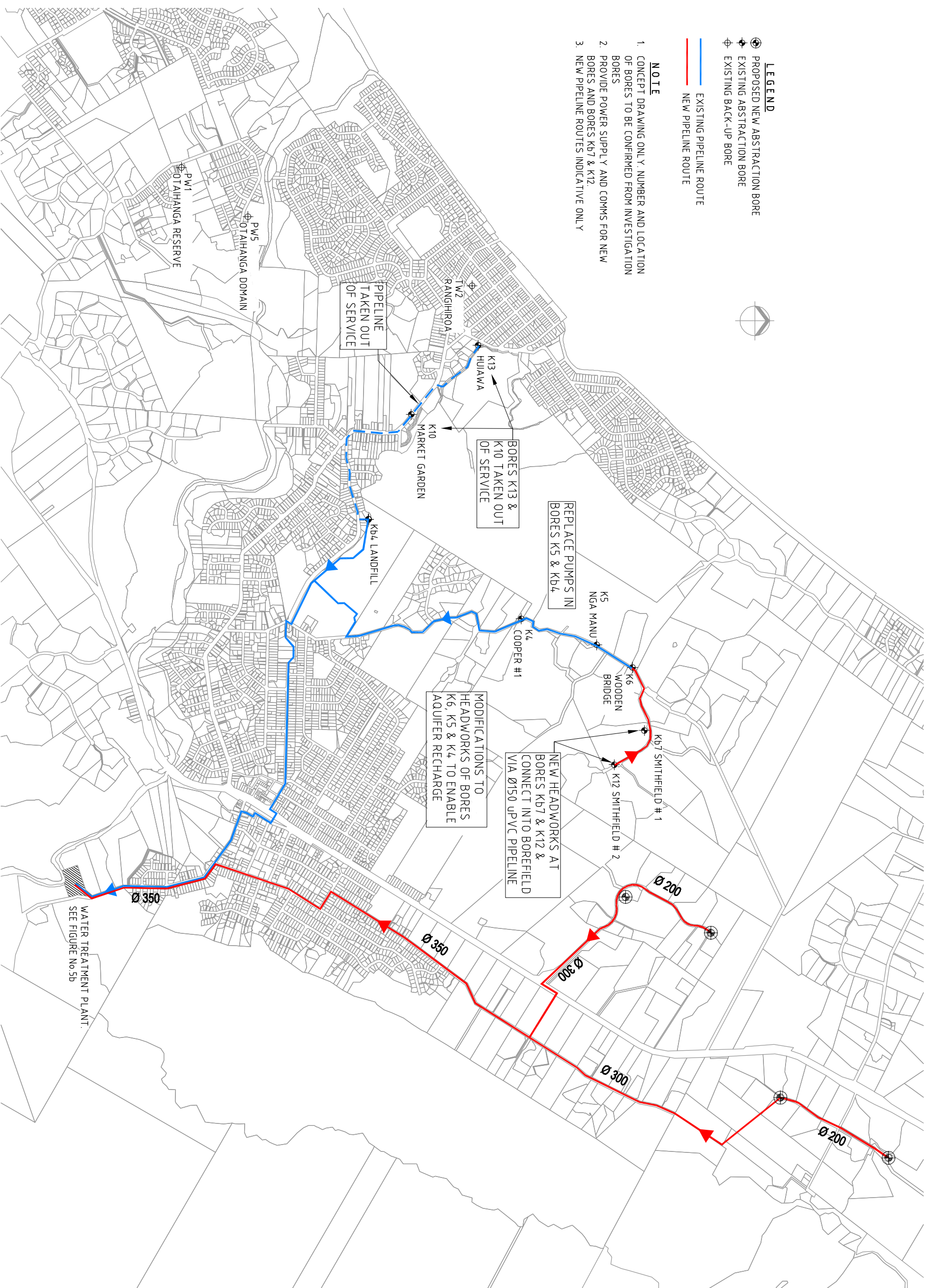


- LEGEND**
- ⊕ PROPOSED NEW ABSTRACTION BORE
  - ⊕ EXISTING ABSTRACTION BORE
  - ⊕ EXISTING BACK-UP BORE
  - EXISTING PIPELINE ROUTE
  - NEW PIPELINE ROUTE

- NOTE**
1. CONCEPT DRAWING ONLY. NUMBER AND LOCATION OF BORES TO BE CONFIRMED FROM INVESTIGATION BORES
  2. PROVIDE POWER SUPPLY AND COMMS FOR NEW BORES AND BORES K07 & K12
  3. NEW PIPELINE ROUTES INDICATIVE ONLY



**OPTION D2 - BOREFIELD AND TREATMENT PLAN**

THIS MAP CONTAINS DATA DERIVED IN PART OR WHOLLY FROM SOURCES OTHER THAN BECA, AND THEREFORE, NO REPRESENTATIONS OR WARRANTIES ARE MADE BY BECA AS TO THE ACCURACY OR COMPLETENESS OF THIS INFORMATION.

OTHOPTOGRAPHY SOURCED FROM KAPITI COAST DISTRICT COUNCIL (2007). CONTAINS CROWN COPYRIGHT DATA. CROWN COPYRIGHT RESERVED.

MAP INTENDED FOR DISTRIBUTION AS A PDF DOCUMENT.

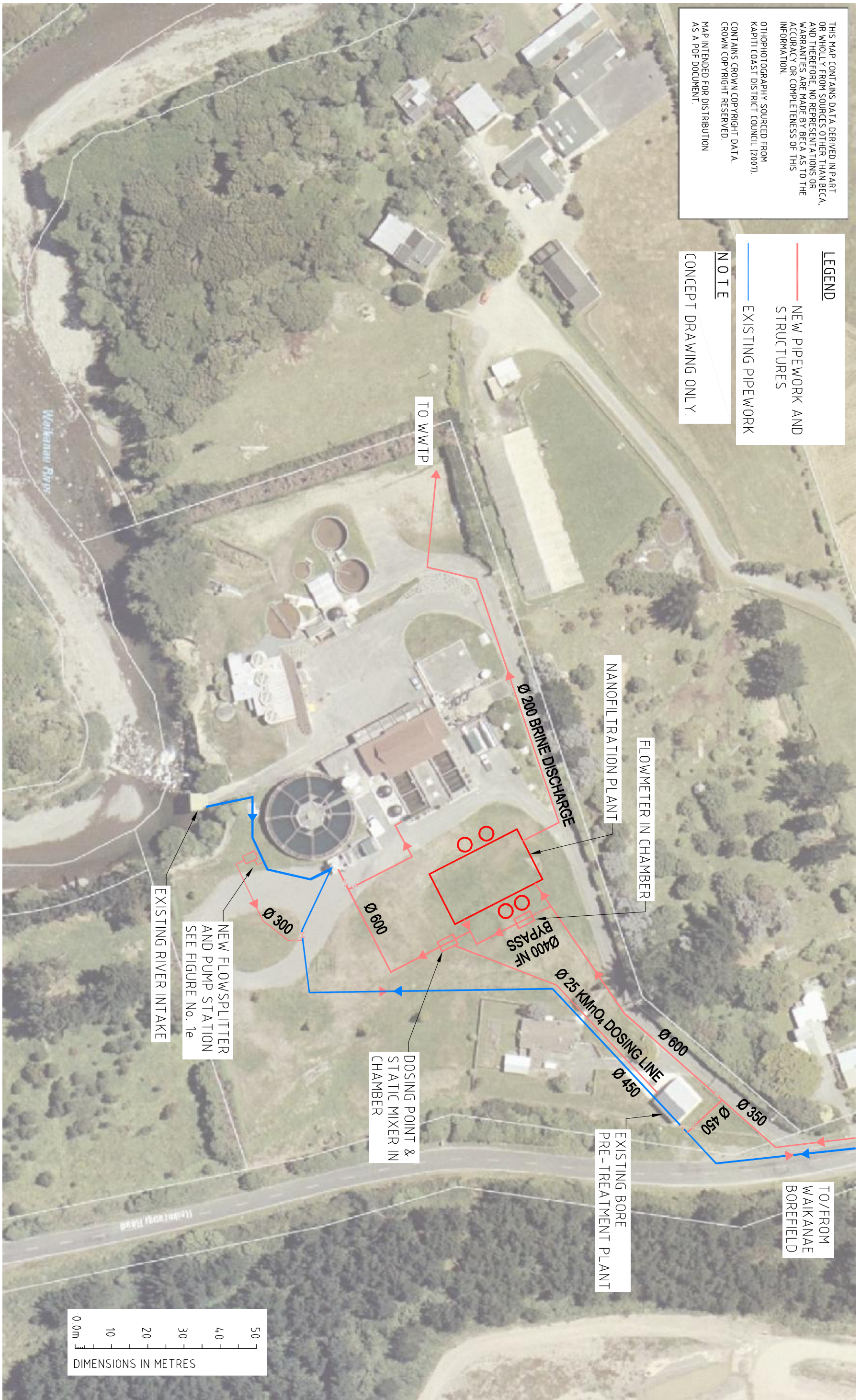
**LEGEND**

— NEW PIPEWORK AND STRUCTURES

— EXISTING PIPEWORK

**NOTE**

CONCEPT DRAWING ONLY.



**OPTION D2 - BOREFIELD & TREATMENT WATER TREATMENT PLANT**