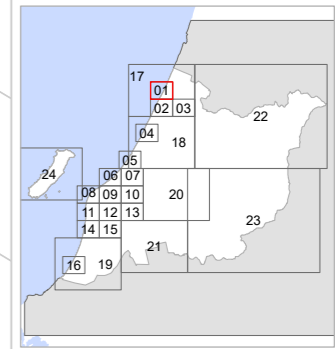

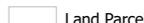



DISTRICT PLAN
Map 01 Airport Plan and Surfaces

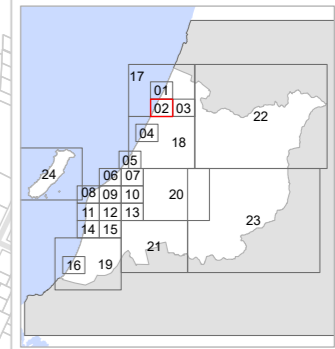


Context


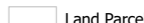

-  Roads
-  Land Parcel
-  Sea / River Corridors



DISTRICT PLAN
Map 02 Airport Plan and Surfaces

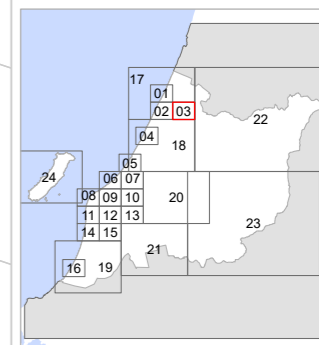


Context





-  Roads
-  Land Parcel
-  Sea / River Corridors



DISTRICT PLAN
Map 03 Airport Plan
and Surfaces



Context

-  Main Roads
-  Roads
-  Land Parcel
-  Sea / River Corridors



Operative Date: Sept 2023

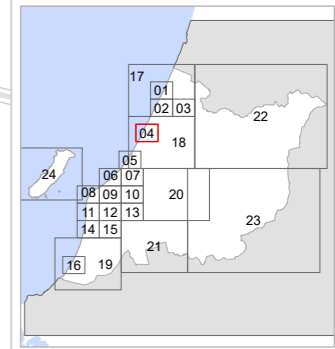
Amended Date: Jan 2024

Scale: 1:11,000 / A3


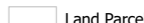

0 0.1 0.2 Km



DISTRICT PLAN
Map 04 Airport Plan and Surfaces

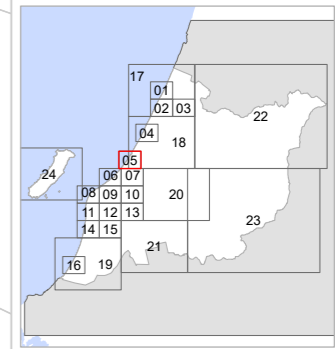


Context


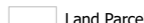

-  Roads
-  Land Parcel
-  Sea / River Corridors



DISTRICT PLAN
Map 05 Airport Plan and Surfaces

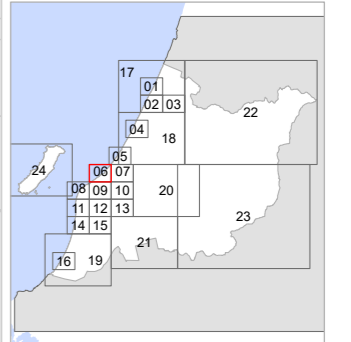


Context

-  Roads
-  Land Parcel
-  Sea / River Corridors






DISTRICT PLAN
Map 06 Airport Plan and Surfaces






Miscellaneous

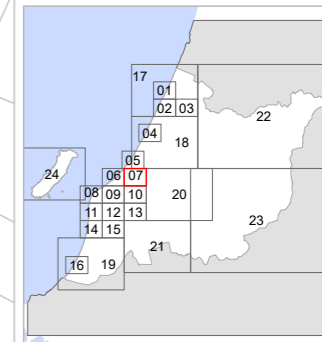
Airport Plan and Surfaces

-  Surface
-  Runway 16-34 Approach Surface
-  Runway 16-34 Visual Segment Surface

Context

-  Roads
-  Land Parcel
-  Sea / River Corridors

DISTRICT PLAN
Map 07 Airport Plan
and Surfaces



Miscellaneous

Airport Plan and Surfaces

Surface

Context

Main Roads

Roads

Land Parcel

Sea / River Corridors

Operative Date: Sept 2023

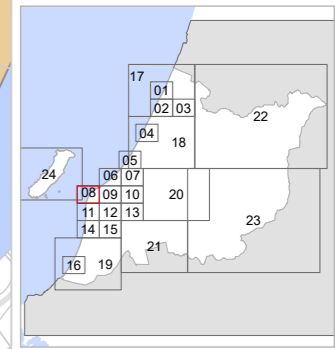
Amended Date: Jan 2024

Scale: 1:11,000 / A3











0 0.1 0.2 Km

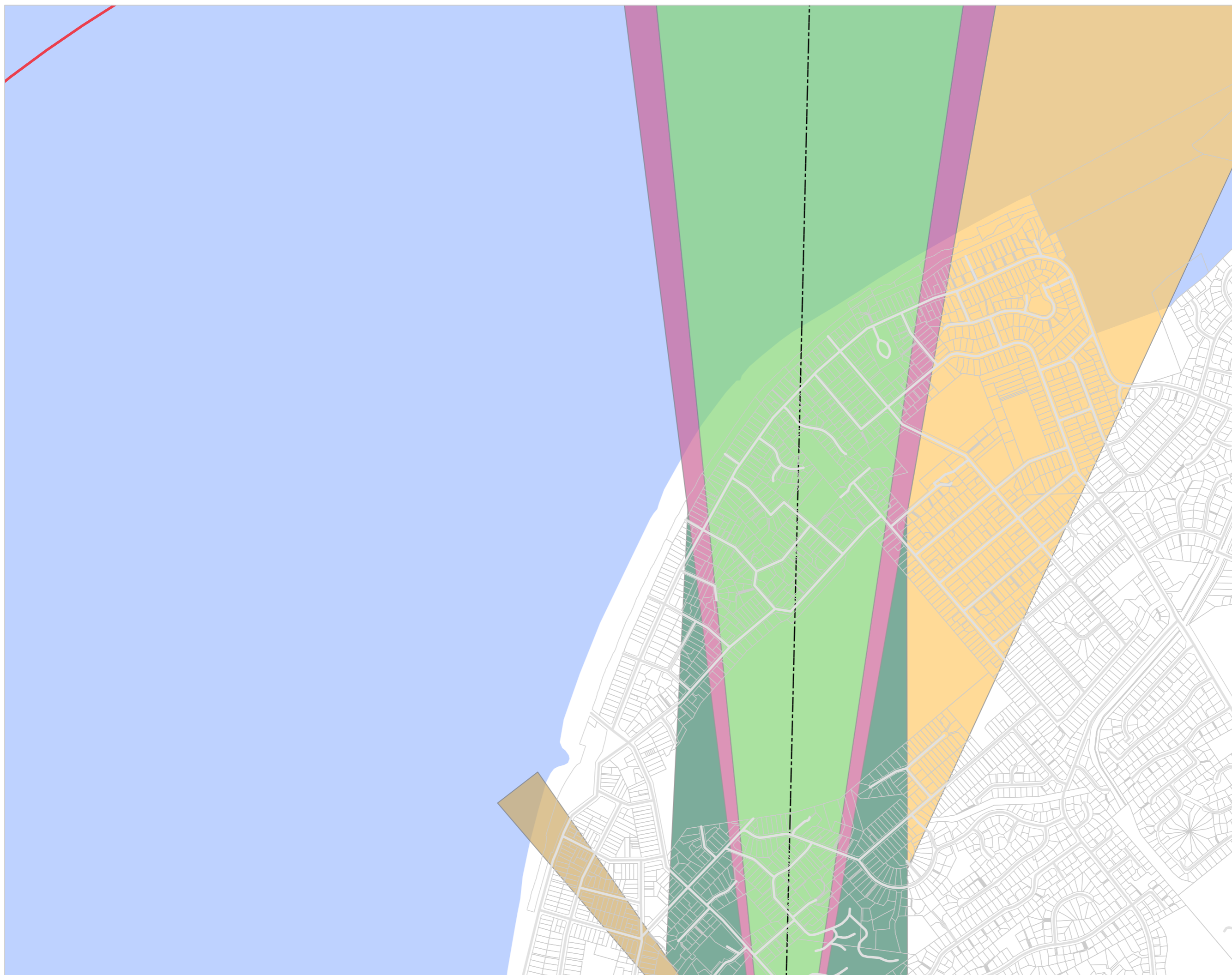


DISTRICT PLAN
Map 08 Airport Plan and Surfaces

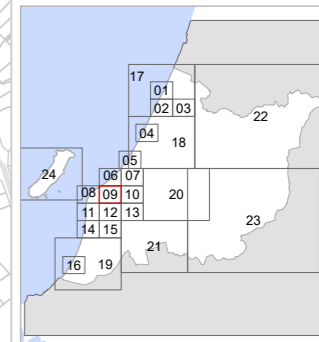


Miscellaneous

- Airport Plan and Surfaces**
-  Surface
 -  Runway 16-34 Transitional Surface
 -  Runway 16-34 Approach Surface
 -  Runway 16-34 Takeoff Surface
 -  Runway 16-34 Visual Segment Surface
 -  Grass Runway 12-30 Takeoff/ Approach OLS
- Airport Lines**
-  Approach
- Context**
-  Roads
 -  Land Parcel
 -  Sea / River Corridors





DISTRICT PLAN
Map 09 Airport Plan and Surfaces







Miscellaneous

Airport Plan and Surfaces

-  Surface
-  Runway 16-34 Visual Segment Surface

Context

-  Main Roads
-  Roads
-  Land Parcel
-  Sea / River Corridors

Operative Date: Sept 2023

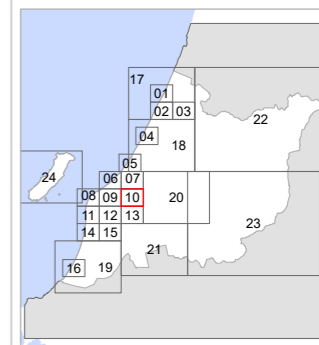
Amended Date: Jan 2024

Scale: 1:11,000 / A3

0 0.1 0.2 Km



DISTRICT PLAN
Map 10 Airport Plan and Surfaces



Miscellaneous

Airport Plan and Surfaces


 Surface

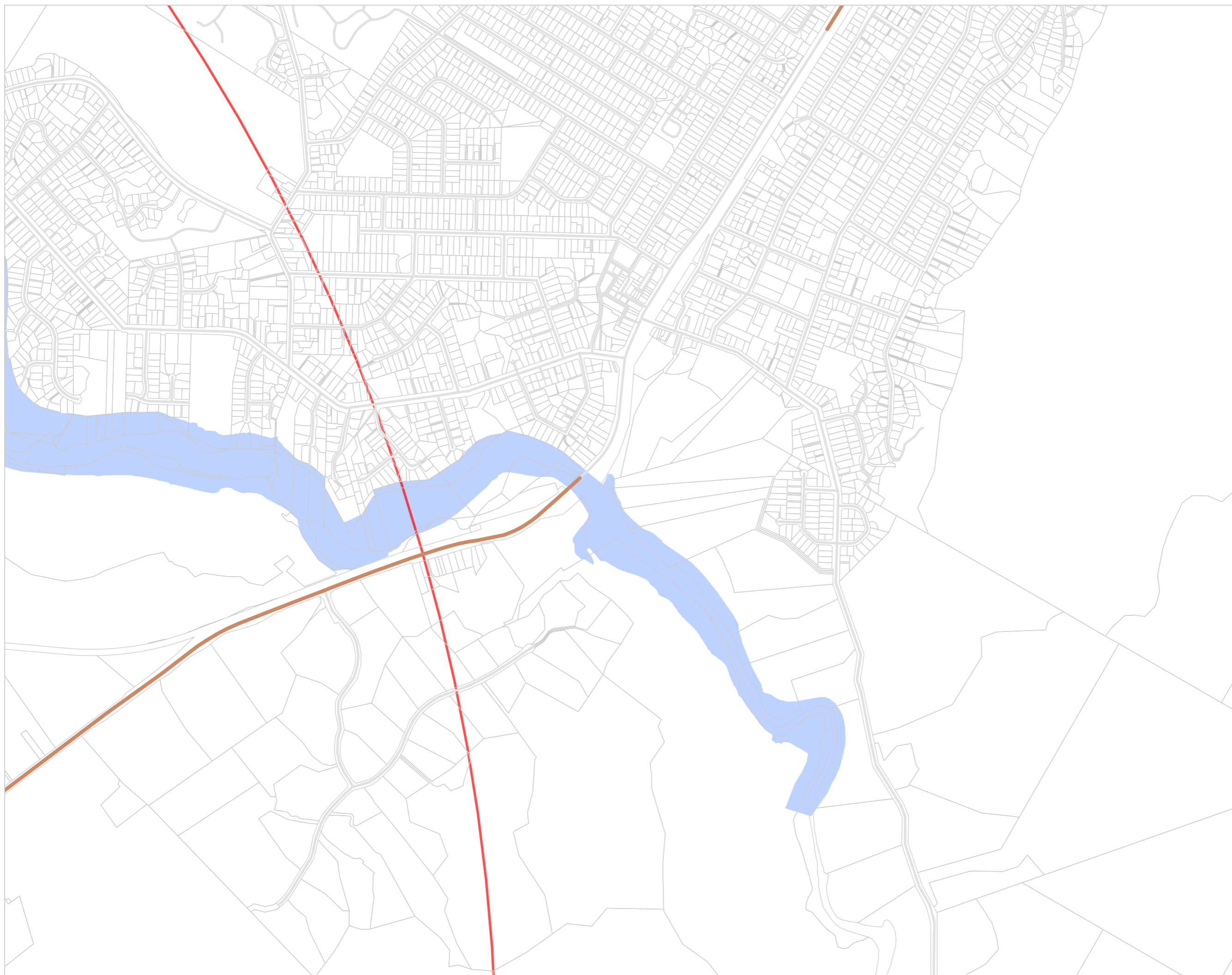
Context

 Main Roads

 Roads

 Land Parcel

 Sea / River Corridors



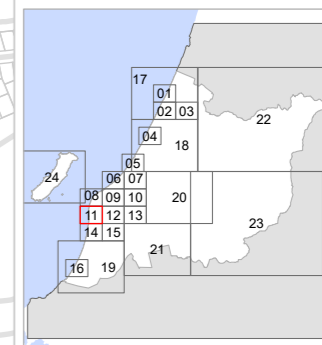
Operative Date: Sept 2023

Amended Date: Jan 2024

Scale: 1:11,000 / A3



DISTRICT PLAN
Map 11 Airport Plan and Surfaces



Miscellaneous

Airport Plan and Surfaces

- Surface
- Runway 16-34 Transitional Surface
- Runway 16-34 Approach Surface
- Runway 16-34 Takeoff Surface
- Runway 16-34 Visual Segment Surface
- Grass Runway 12-30 Takeoff/ Approach OLS

Airport Lines

- Approach
- End

Context

- Main Roads
- Roads
- Land Parcel
- Sea / River Corridors

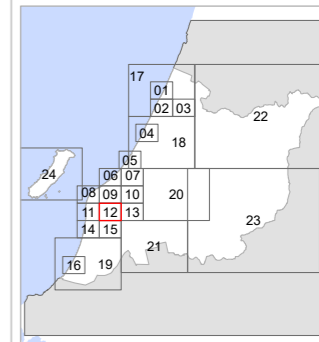
Operative Date: Sept 2023

Amended Date: Jan 2024

Scale: 1:11,000 / A3



0 0.1 0.2 Km

DISTRICT PLAN
Map 12 Airport Plan and Surfaces







Miscellaneous

Airport Plan and Surfaces

-  Surface
-  Grass Runway 12-30 Takeoff/ Approach OLS

Context

-  Main Roads
-  Roads
-  Land Parcel
-  Sea / River Corridors



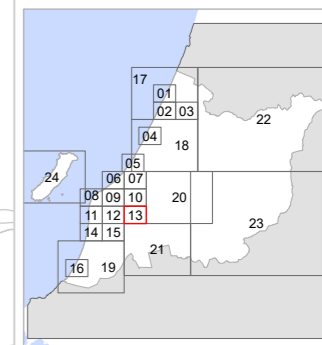
Operative Date: Sept 2023

Amended Date: Jan 2024

Scale: 1:11,000 / A3



DISTRICT PLAN
Map 13 Airport Plan and Surfaces



Miscellaneous

Airport Plan and Surfaces

 Surface

Context

 Roads

 Land Parcel

 Sea / River Corridors

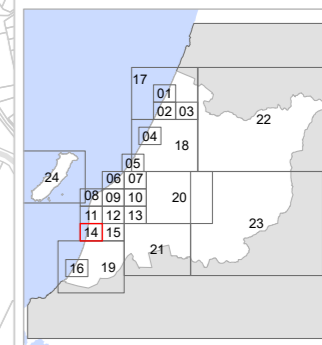
Operative Date: Sept 2023

Amended Date: Jan 2024

Scale: 1:11,000 / A3






0 0.1 0.2 Km 

DISTRICT PLAN
Map 14 Airport Plan and Surfaces



Miscellaneous





Airport Plan and Surfaces

-  Surface
-  Runway 16-34 Transitional Surface
-  Runway 16-34 Approach Surface
-  Runway 16-34 Takeoff Surface
-  Runway 16-34 Visual Segment Surface

Airport Lines

-  Approach

Context

-  Main Roads
-  Roads
-  Land Parcel
-  Sea / River Corridors

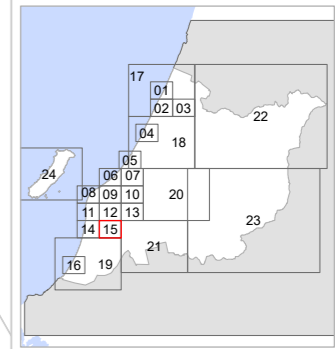
Operative Date: Sept 2023

Amended Date: Jan 2024

Scale: 1:11,000 / A3



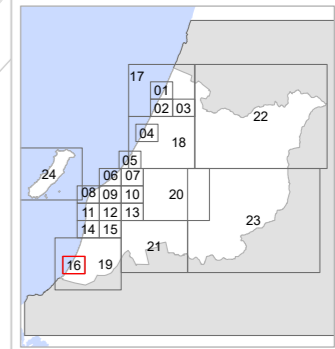
DISTRICT PLAN
Map 15 Airport Plan and Surfaces




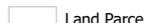

- Miscellaneous
- Airport Plan and Surfaces**
- Surface
- Context**
- Main Roads
 - Roads
 - Land Parcel
 - Sea / River Corridors



DISTRICT PLAN
Map 16 Airport Plan and Surfaces

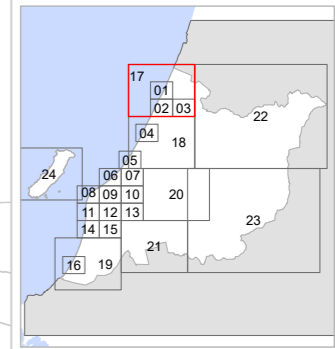


Context





-  Roads
-  Land Parcel
-  Sea / River Corridors



DISTRICT PLAN
Map 17 Airport Plan and Surfaces

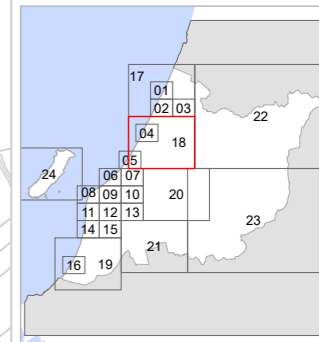


Context




-  Main Roads
-  Roads
-  Land Parcel
-  Sea / River Corridors



DISTRICT PLAN
Map 18 Airport Plan
and Surfaces



Context

-  Main Roads
-  Roads
-  Land Parcel
-  Sea / River Corridors



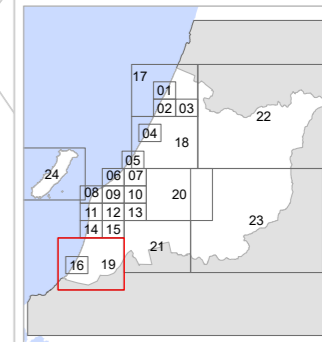
Operative Date: Sept 2023

Amended Date: Jan 2024

Scale: 1:33,000 / A3







DISTRICT PLAN
Map 19 Airport Plan and Surfaces



Miscellaneous




Airport Plan and Surfaces

-  Surface
-  Runway 16-34 Approach Surface
-  Runway 16-34 Takeoff Surface
-  Runway 16-34 Visual Segment Surface

Airport Lines

-  Approach
-  Arrow

Context

-  Roads
-  Land Parcel
-  Sea / River Corridors

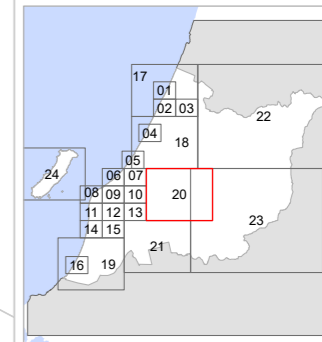
Operative Date: Sept 2023

Amended Date: Jan 2024


Scale: 1:33,000 / A3



DISTRICT PLAN
Map 20 Airport Plan
and Surfaces



Context

-  Main Roads
-  Roads
-  Land Parcel
-  Sea / River Corridors

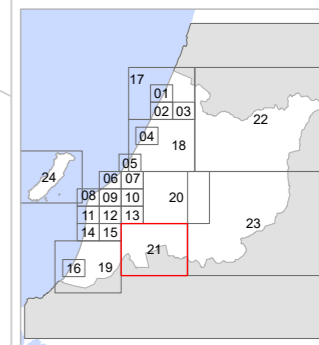
Operative Date: Sept 2023

Amended Date: Jan 2024

Scale: 1:33,000 / A3

0 0.3 0.6 Km 

DISTRICT PLAN
Map 21 Airport Plan and Surfaces



Miscellaneous

Airport Plan and Surfaces

 Surface

Context

 Roads

 Land Parcel

 Sea / River Corridors

Operative Date: Sept 2023

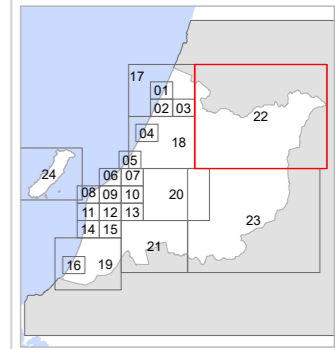
Amended Date: Jan 2024

Scale: 1:33,000 / A3





0 0.3 0.6 Km

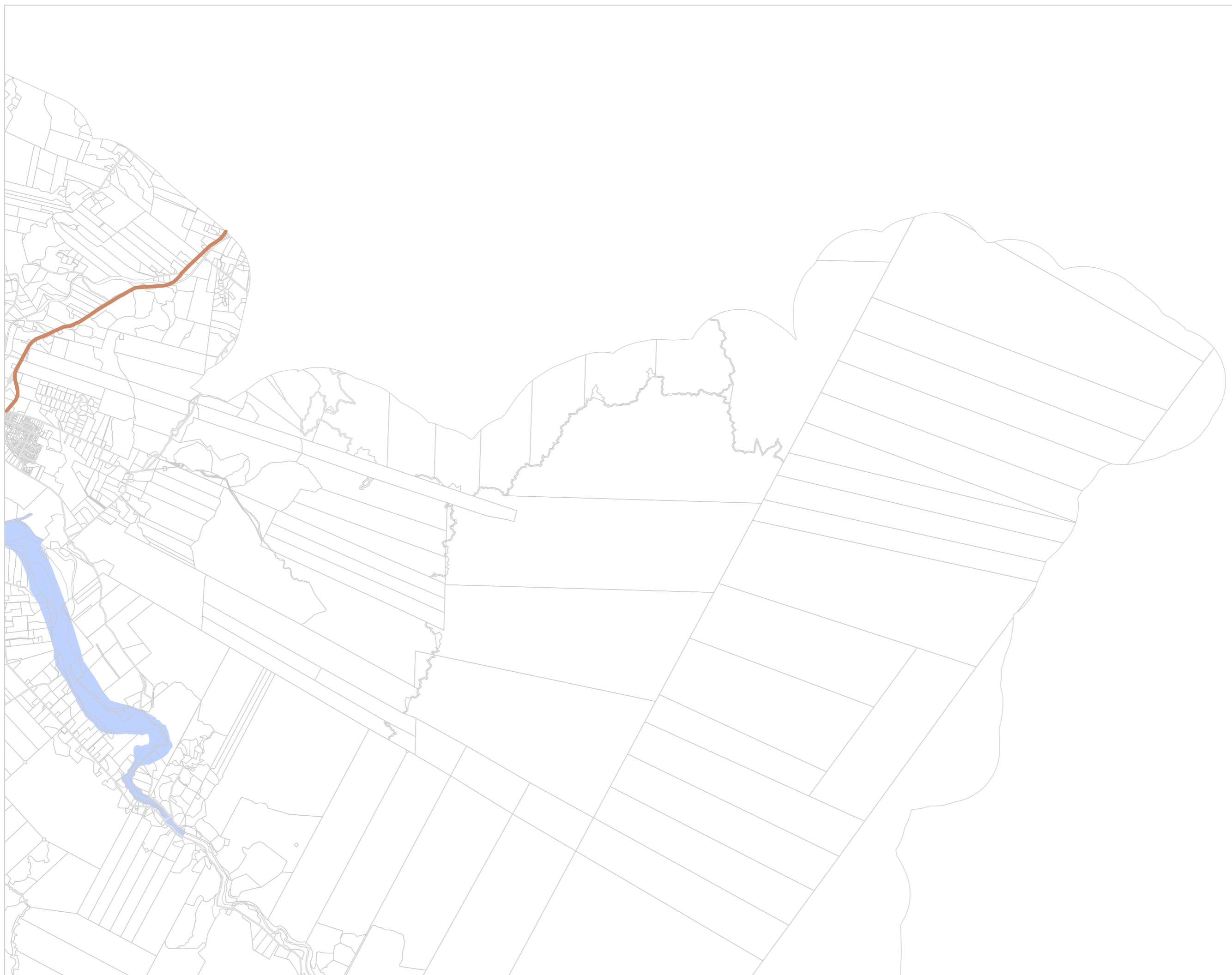


DISTRICT PLAN
Map 22 Airport Plan and Surfaces

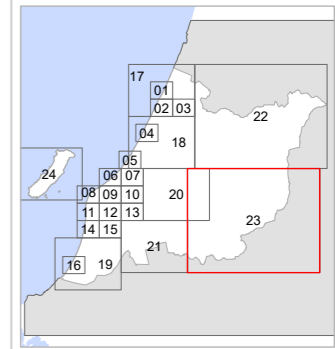


Context


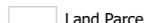

-  Main Roads
-  Roads
-  Land Parcel
-  Sea / River Corridors



DISTRICT PLAN
Map 23 Airport Plan and Surfaces

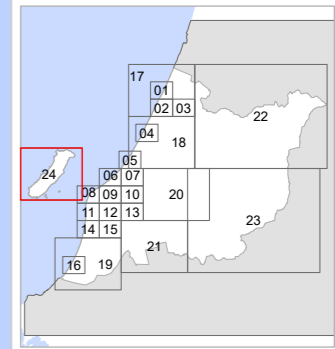


Context






-  Roads
-  Land Parcel
-  Sea / River Corridors



DISTRICT PLAN
Map 24 Airport Plan and Surfaces



Miscellaneous

- Airport Plan and Surfaces**
-  Surface
 -  Grass Runway 12-30 Takeoff/ Approach OLS
- Context**
-  Roads
 -  Land Parcel
 -  Sea / River Corridors

