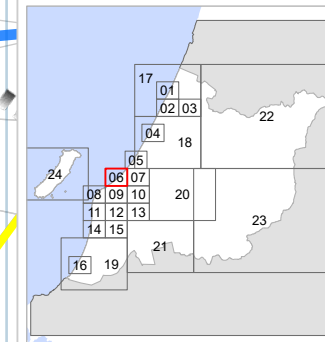


**DRAFT DISTRICT PLAN
CHANGE 2**
Map 06 Historical, Cultural,
Infrastructure, Districtwide



Historical and Cultural Values

- Historic Heritage Places
- Notable Trees

- Waahi Tapu
- Proposed Waahi Tapu: WTSx1
- Proposed Waahi Tapu: WTSx2

Energy, Infrastructure and Transport

- Natural Gas

Network Hierarchy

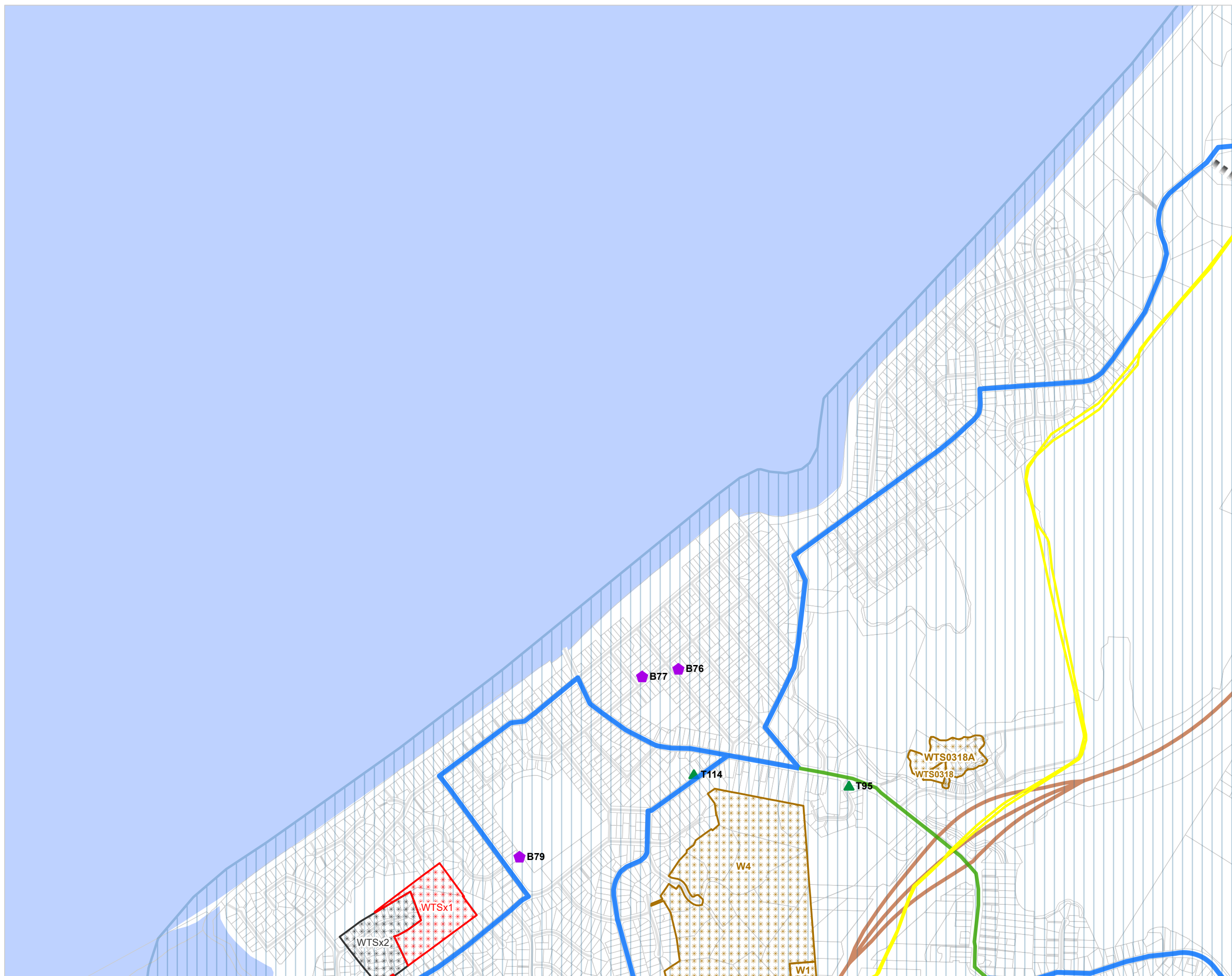
- Major Community Connectors
- Local Community Connectors
- Notional Roads

General Districtwide Matters

- Coastal Environment

Context

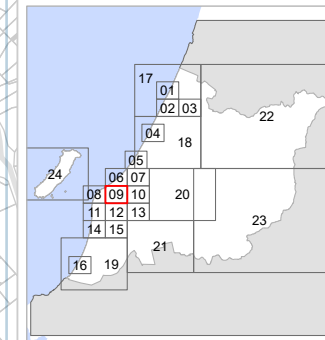
- Main Roads
- Roads
- Land Parcel
- Sea / River Corridors



Draft for Consultation: April 2022

Scale: 1:11,000 / A3





Historical and Cultural Values

- Historic Heritage Places
- Notable Trees

Energy, Infrastructure and Transport

- Waahi Tapu
- Proposed Waahi Tapu: WTSx1
- Proposed Waahi Tapu: WTSx2

Energy, Infrastructure and Transport

- National Grid Lines
- National Grid Developed Area
- Natural Gas

Network Hierarchy

- Strategic Arterial Routes (or SH1)
- Major Community Connectors
- Local Community Connectors
- Notional Roads

General Districtwide Matters

- Noise Corridor
- Coastal Environment

Context

- Main Roads
- Roads
- Land Parcel
- Sea / River Corridors

Draft for Consultation: April 2022

Scale: 1:11,000 / A3
0 0.1 0.2 Km

