

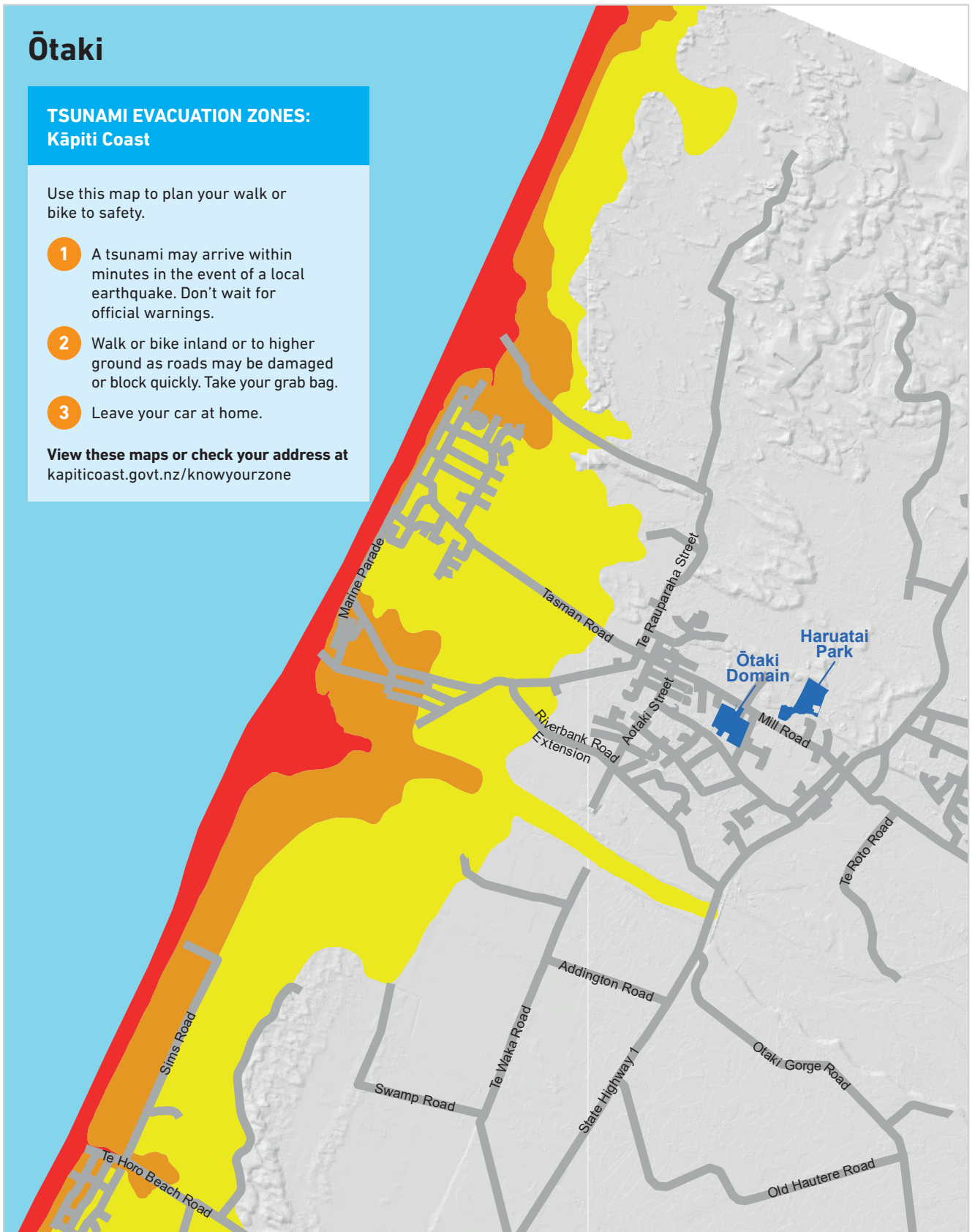
Ōtaki

TSUNAMI EVACUATION ZONES: Kāpiti Coast

Use this map to plan your walk or bike to safety.

- 1 A tsunami may arrive within minutes in the event of a local earthquake. Don't wait for official warnings.
- 2 Walk or bike inland or to higher ground as roads may be damaged or block quickly. Take your grab bag.
- 3 Leave your car at home.





View these maps or check your address at kapiticoast.govt.nz/knowyourzone



0 0.5 1 2 Kilometres

Scale 1:40,000 @A4

Tsunami Evacuation Zones March 2020

-  Tsunami Assembly Areas
-  Red Evacuation Zone
-  Orange Evacuation Zone
-  Yellow Evacuation Zone

