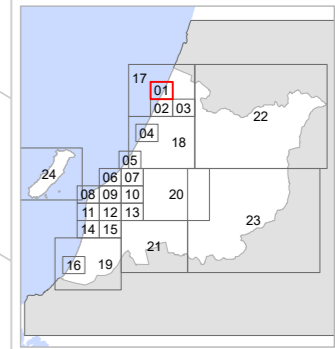


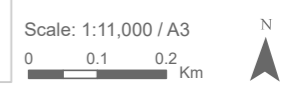
**DISTRICT PLAN**  
**Map 01 Designations & Miscellaneous**



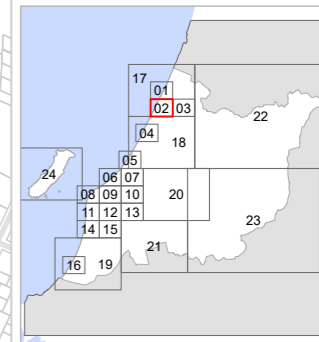
- Designation
- Designation
- Context
- Roads
  - Land Parcel
  - Sea / River Corridors



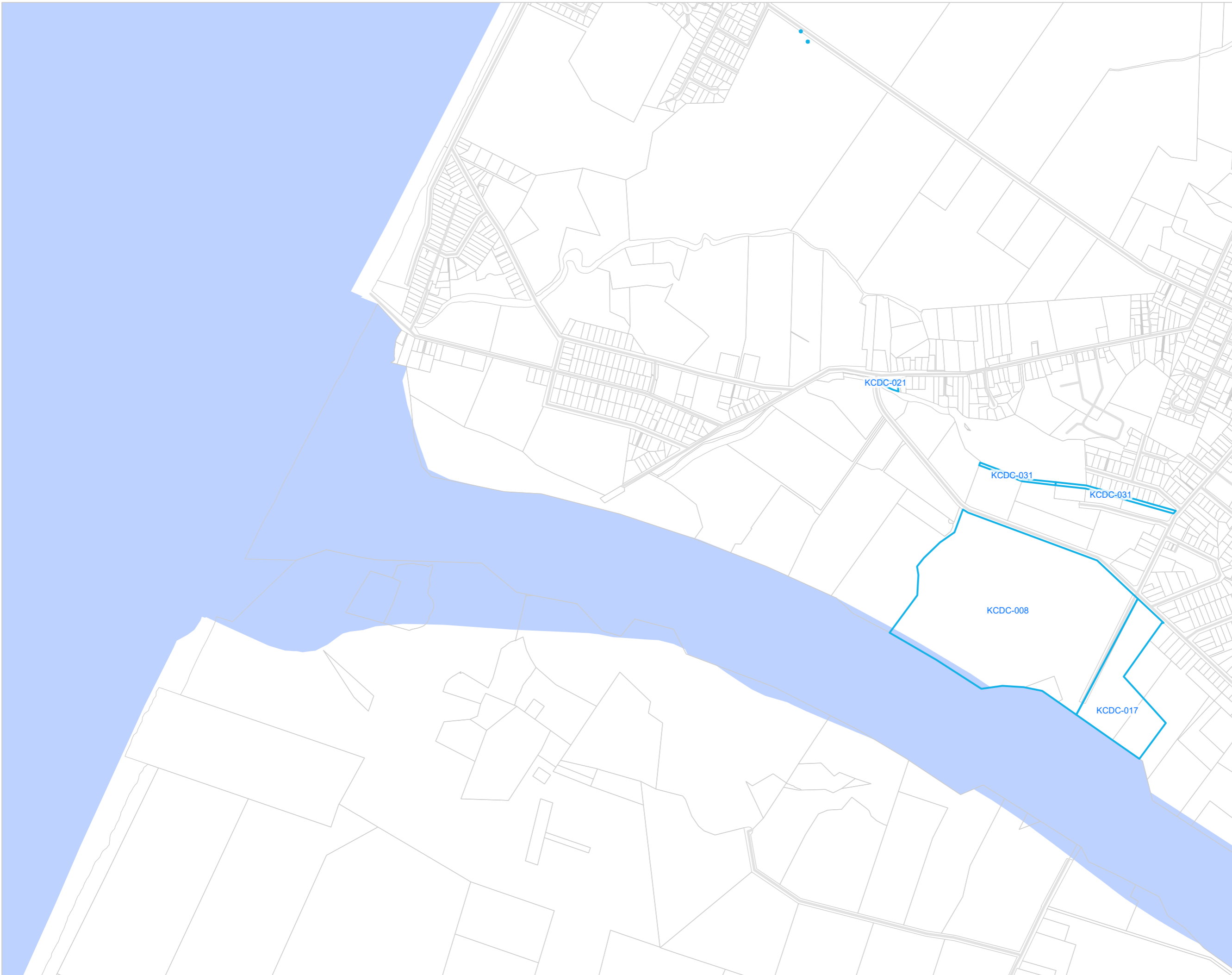
Operative Date: Sept 2023



**DISTRICT PLAN**  
**Map 02 Designations & Miscellaneous**





- Designation
- Designation
- Context
- Roads
  - Land Parcel
  - Sea / River Corridors

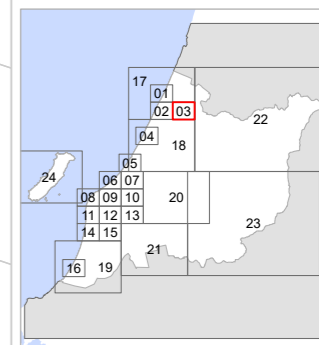


Operative Date: Sept 2023

Scale: 1:11,000 / A3



**DISTRICT PLAN**  
**Map 03 Designations & Miscellaneous**

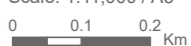


- Designation**
- Designation
- Context**
- Main Roads
  - Roads
  - Land Parcel
  - Sea / River Corridors

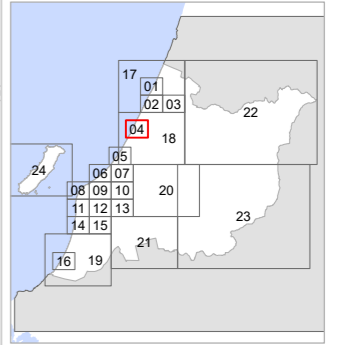


Operative Date: Sept 2023

Scale: 1:11,000 / A3




**DISTRICT PLAN**  
**Map 04 Designations & Miscellaneous**





- Designation
- Designation
- Context
- Roads
  - Land Parcel
  - Sea / River Corridors

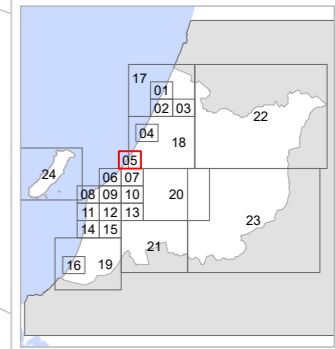


Operative Date: Sept 2023

Scale: 1:11,000 / A3



**DISTRICT PLAN**  
**Map 05 Designations & Miscellaneous**



- Designation
- Designation
- Context
- Roads
  - Land Parcel
  - Sea / River Corridors

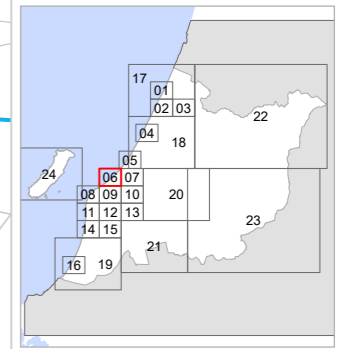


Operative Date: Sept 2023

Scale: 1:11,000 / A3  
0 0.1 0.2 Km



**DISTRICT PLAN**  
**Map 06 Designations & Miscellaneous**



- Designation
- Designation
- Context
- Roads
  - Land Parcel
  - Sea / River Corridors

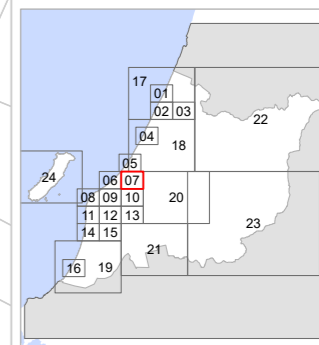


Operative Date: Sept 2023

Scale: 1:11,000 / A3  
0 0.1 0.2 Km



**DISTRICT PLAN**  
**Map 07 Designations & Miscellaneous**



- Designation
- Designation
- Context
- Main Roads
  - Roads
  - Land Parcel
  - Sea / River Corridors

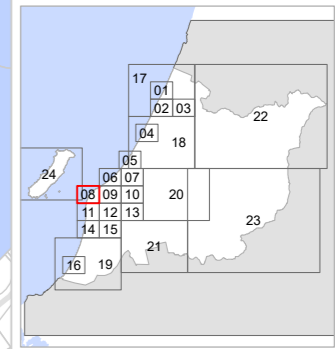


Operative Date: Sept 2023

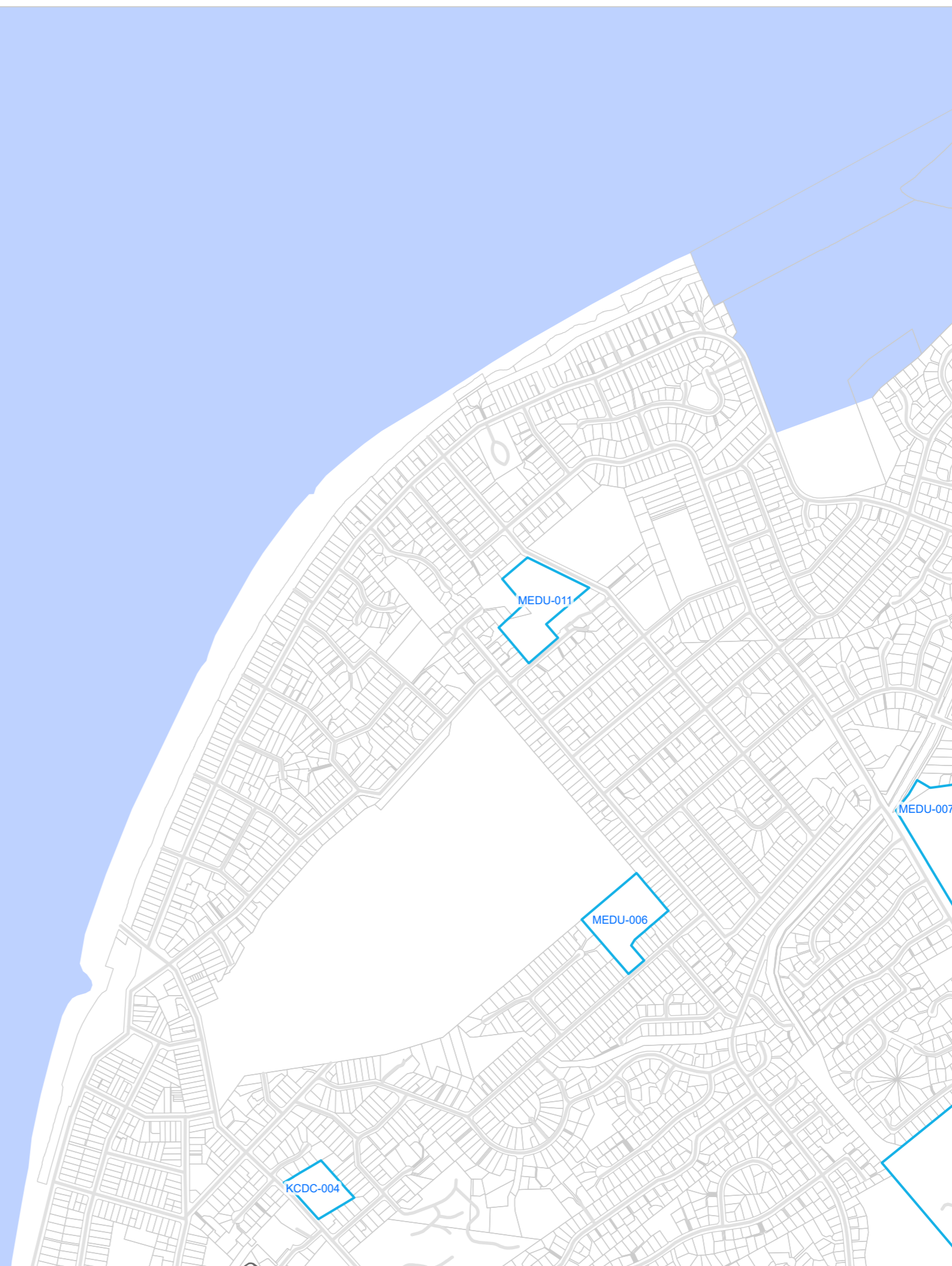
Scale: 1:11,000 / A3  
0 0.1 0.2 Km



**DISTRICT PLAN**  
**Map 08 Designations & Miscellaneous**





- Designation**
- Designation
- Miscellaneous**
- Airport Potential Residential Area
- Context**
- Roads
  - Land Parcel
  - Sea / River Corridors



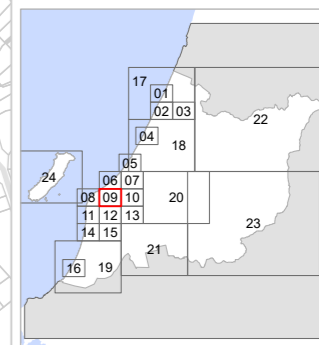
Operative Date: Sept 2023

Scale: 1:11,000 / A3

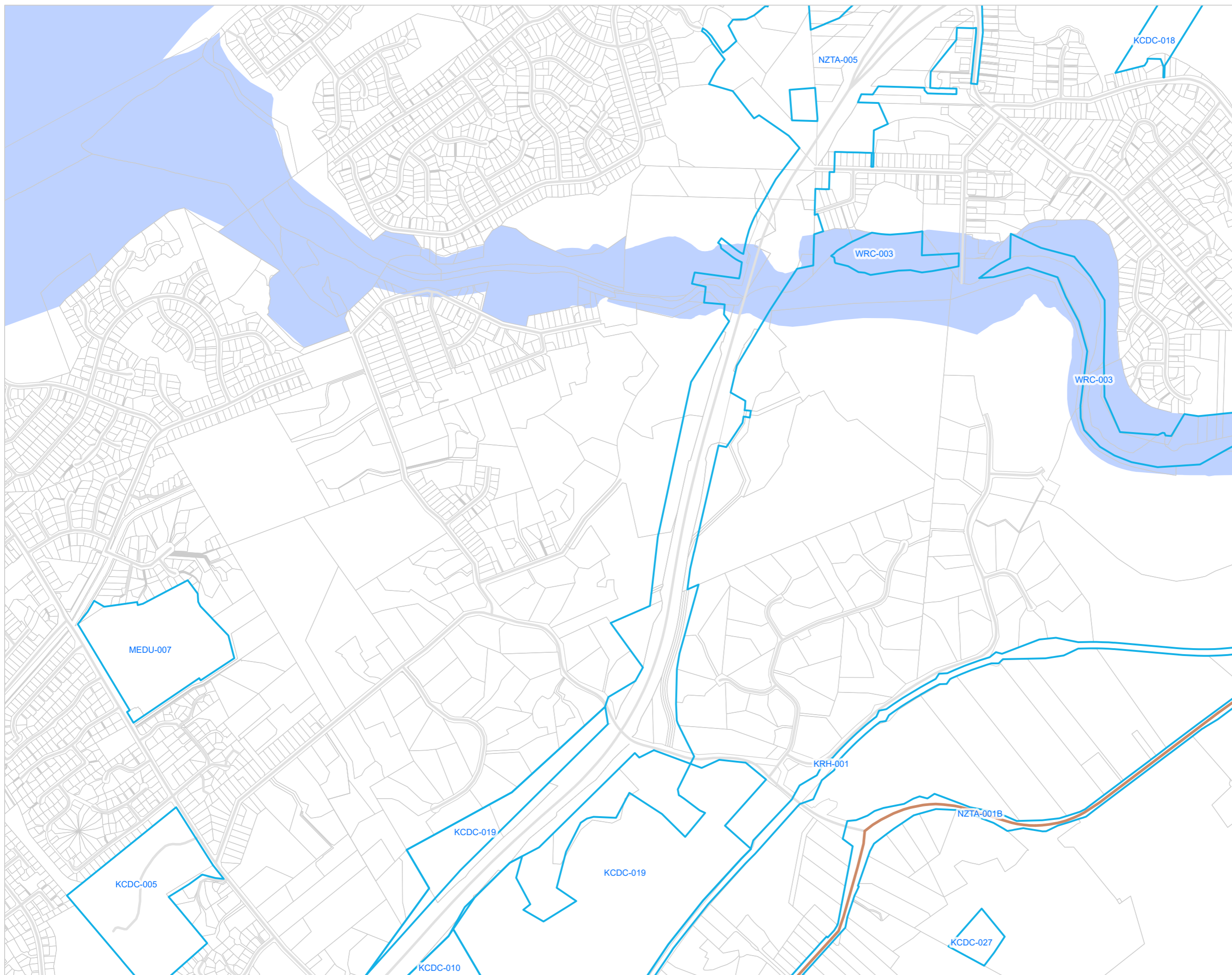





**DISTRICT PLAN**  
**Map 09 Designations & Miscellaneous**



- Designation**
- Designation
- Context**
- Main Roads
  - Roads
  - Land Parcel
  - Sea / River Corridors

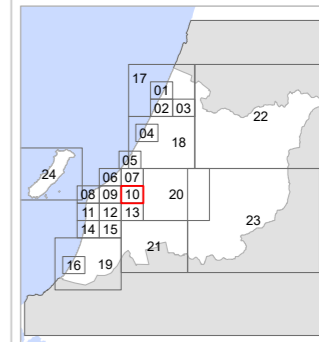


Operative Date: Sept 2023

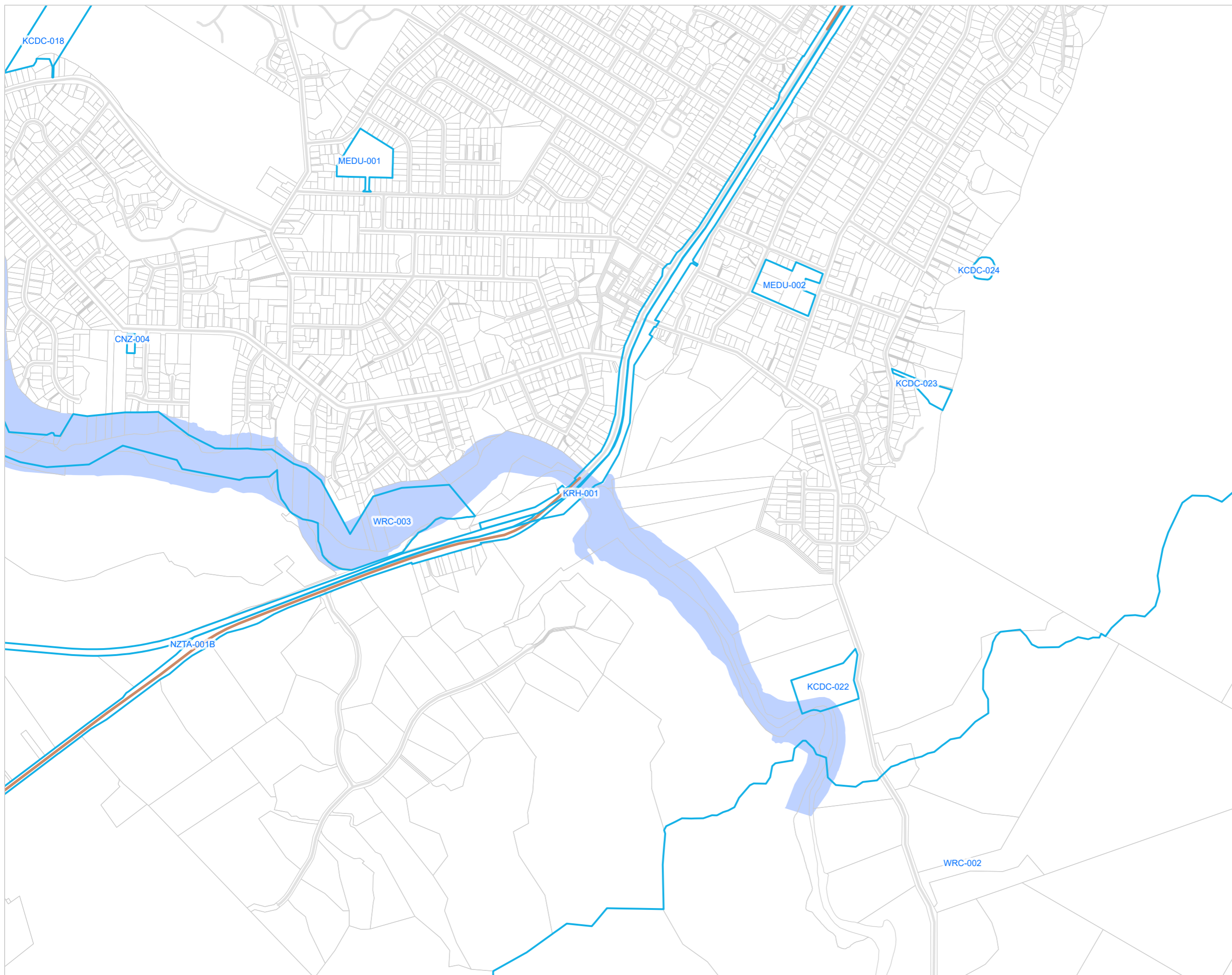
Scale: 1:11,000 / A3  
0 0.1 0.2 Km



**DISTRICT PLAN**  
**Map 10 Designations & Miscellaneous**



- Designation**
- Designation
- Context**
- Main Roads
  - Roads
  - Land Parcel
  - Sea / River Corridors



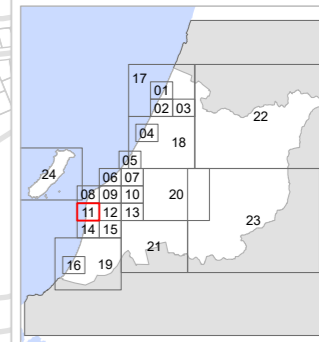
Operative Date: Sept 2023


















Scale: 1:11,000 / A3

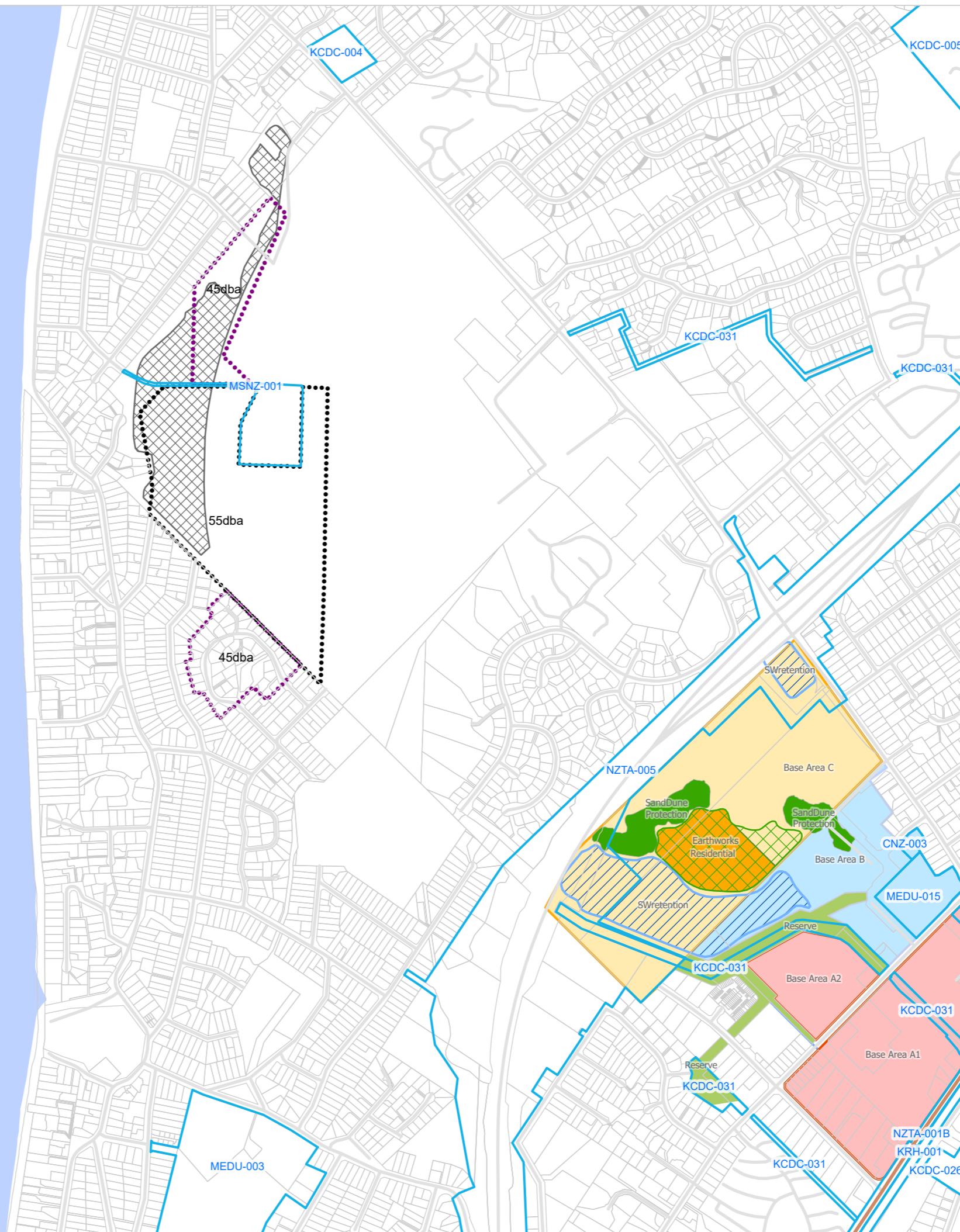
0 0.1 0.2 Km

N

**DISTRICT PLAN**  
**Map 11 Designations & Miscellaneous**





- Designation**
-  Designation
- Miscellaneous**
- Metropolitan Centre Zone Structure Plan**
-  Base Area A
  -  Base Area B
  -  Base Area C
  -  Earthworks
  -  Reserve
  -  Residential
  -  SWretention
  -  SandDune Protection
  -  Plan Outline
- Airport 45db, 55db areas**
-  45db area
  -  55db area
  -  Airport Potential Residential Area
- Context**
-  Main Roads
  -  Roads
  -  Land Parcel
  -  Sea / River Corridors

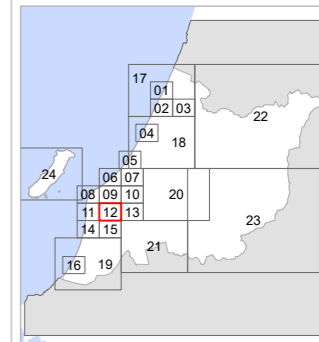


Operative Date: Sept 2023

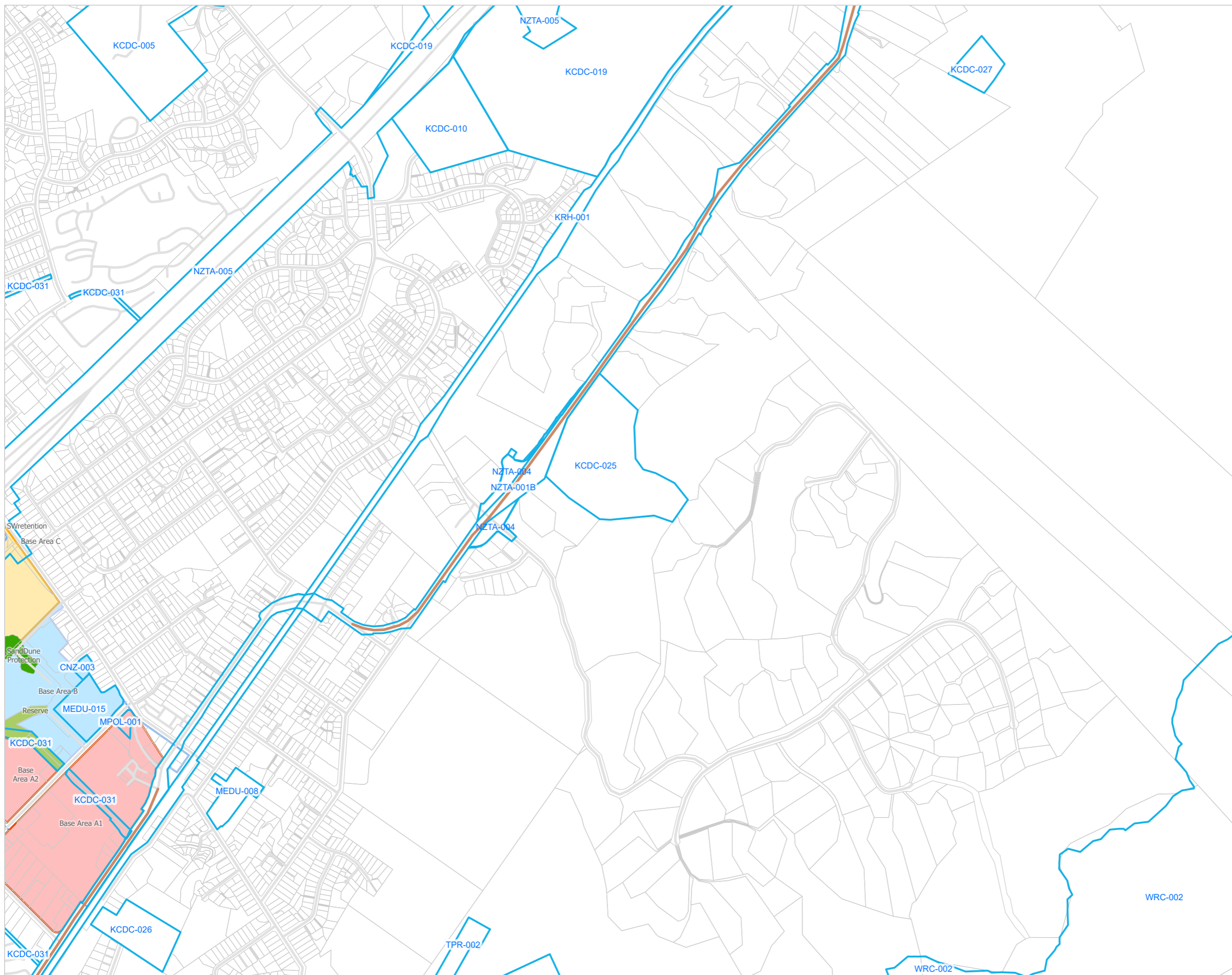
Scale: 1:11,000 / A3

**DISTRICT PLAN**  
**Map 12 Designations & Miscellaneous**



- Designation**
- Designation
- Miscellaneous**
- Metropolitan Centre Zone Structure Plan**
- Base Area A
  - Base Area B
  - Base Area C
  - Reserve
  - SWretention
  - SandDune Protection
  - Plan Outline
- Context**
- Main Roads
  - Roads
  - Land Parcel

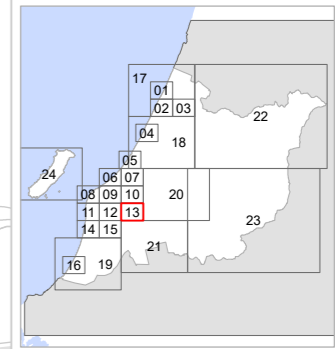


Operative Date: Sept 2023

Scale: 1:11,000 / A3  
0 0.1 0.2 Km



**DISTRICT PLAN**  
**Map 13 Designations & Miscellaneous**





- Designation
- Designation
- Context
- Roads
  - Land Parcel

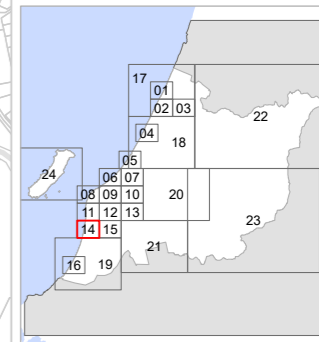


Operative Date: Sept 2023

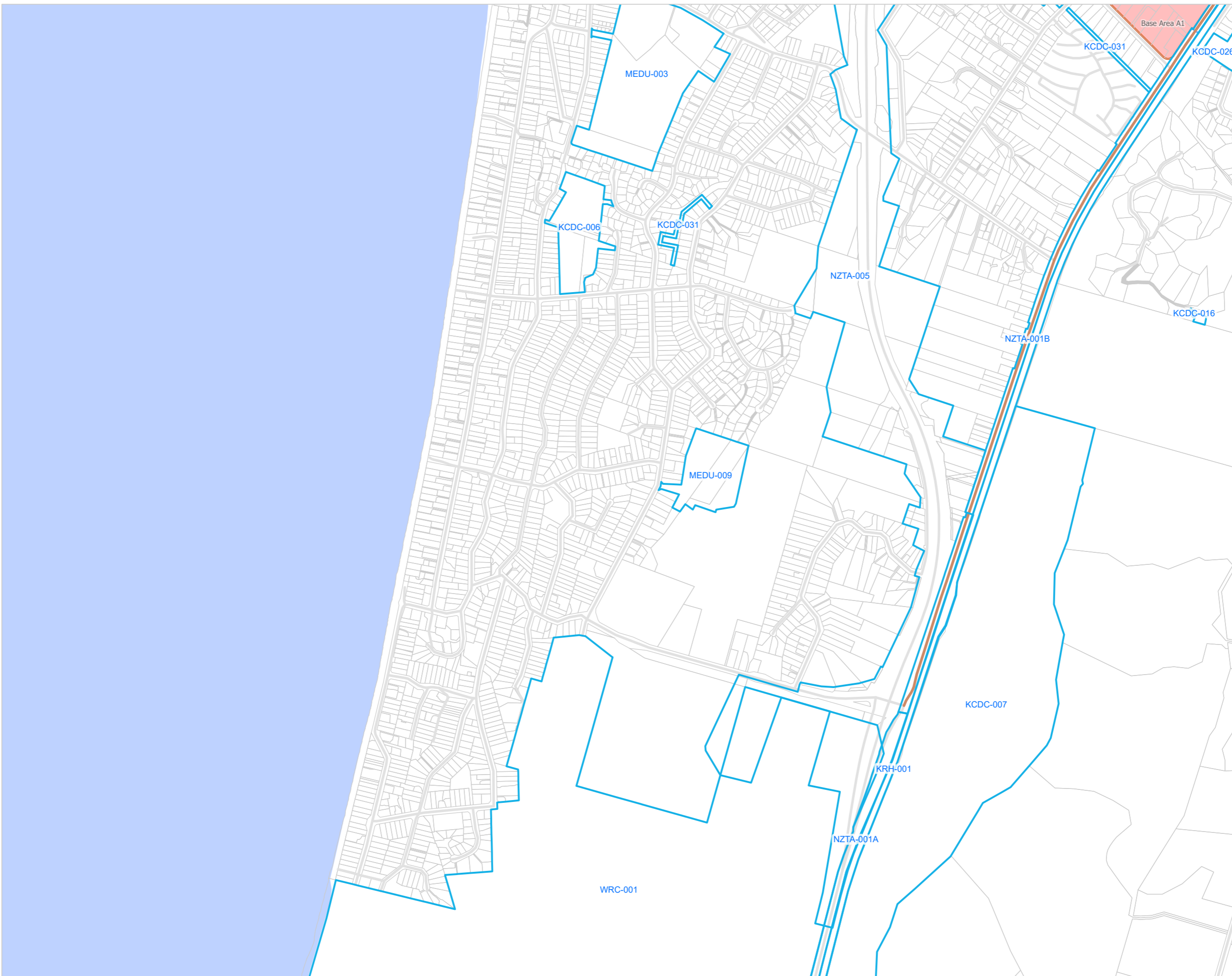
Scale: 1:11,000 / A3



**DISTRICT PLAN**  
**Map 14 Designations & Miscellaneous**

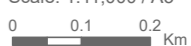



- Designation**
- Designation
- Miscellaneous**
- Metropolitan Centre Zone Structure Plan**
- Base Area A
  - Plan Outline
- Context**
- Main Roads
  - Roads
  - Land Parcel
  - Sea / River Corridors

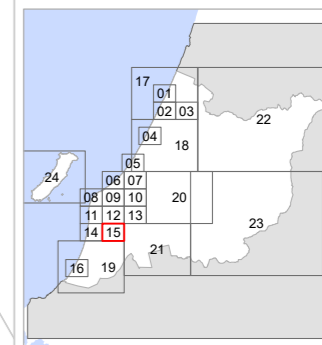


Operative Date: Sept 2023

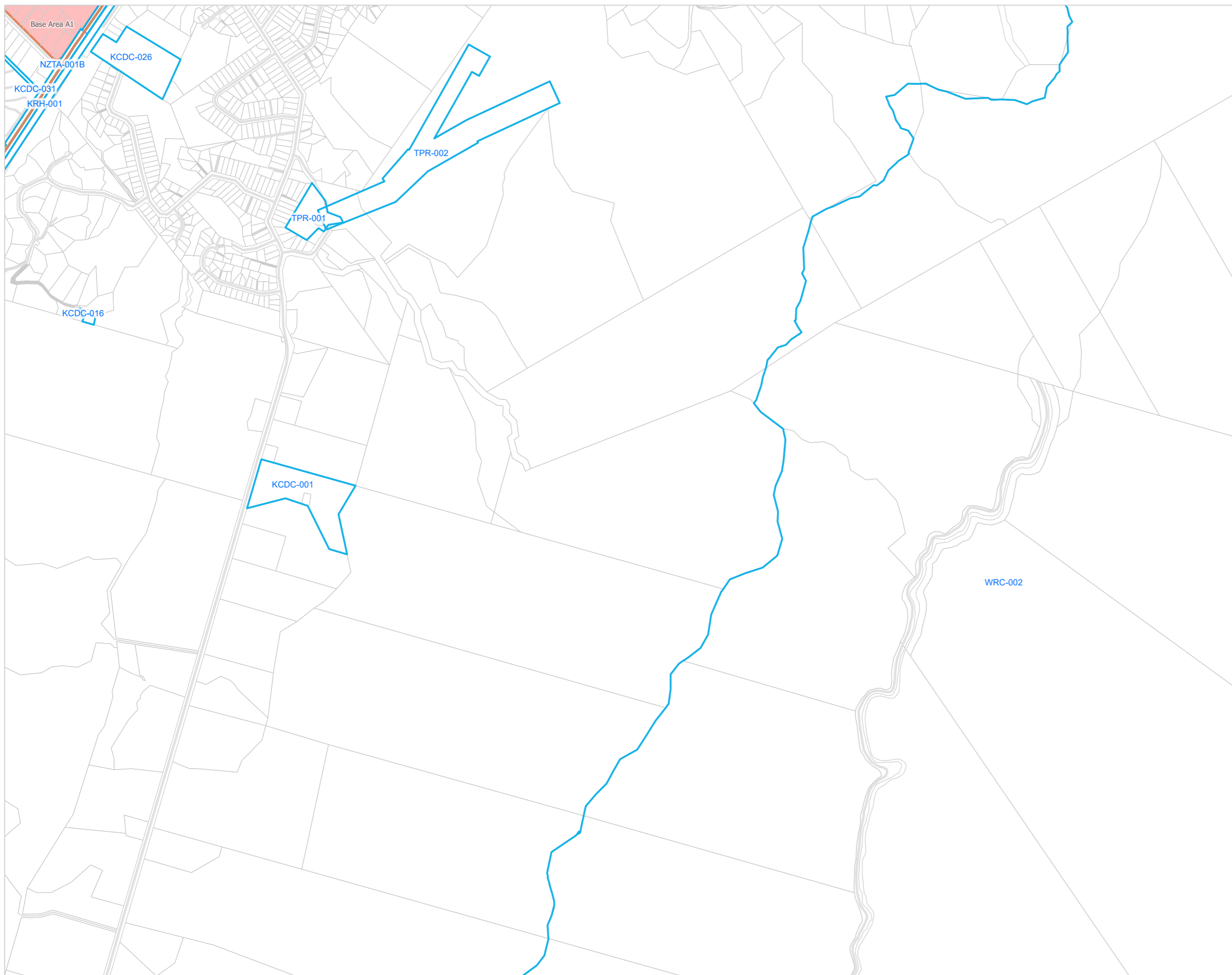
Scale: 1:11,000 / A3

**DISTRICT PLAN**  
**Map 15 Designations & Miscellaneous**



- Designation
  - Designation
- Miscellaneous
  - Metropolitan Centre Zone Structure Plan
    - Base Area A
  - Plan Outline
- Context
  - Main Roads
  - Roads
  - Land Parcel

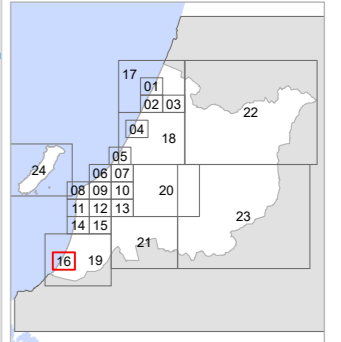


Operative Date: Sept 2023

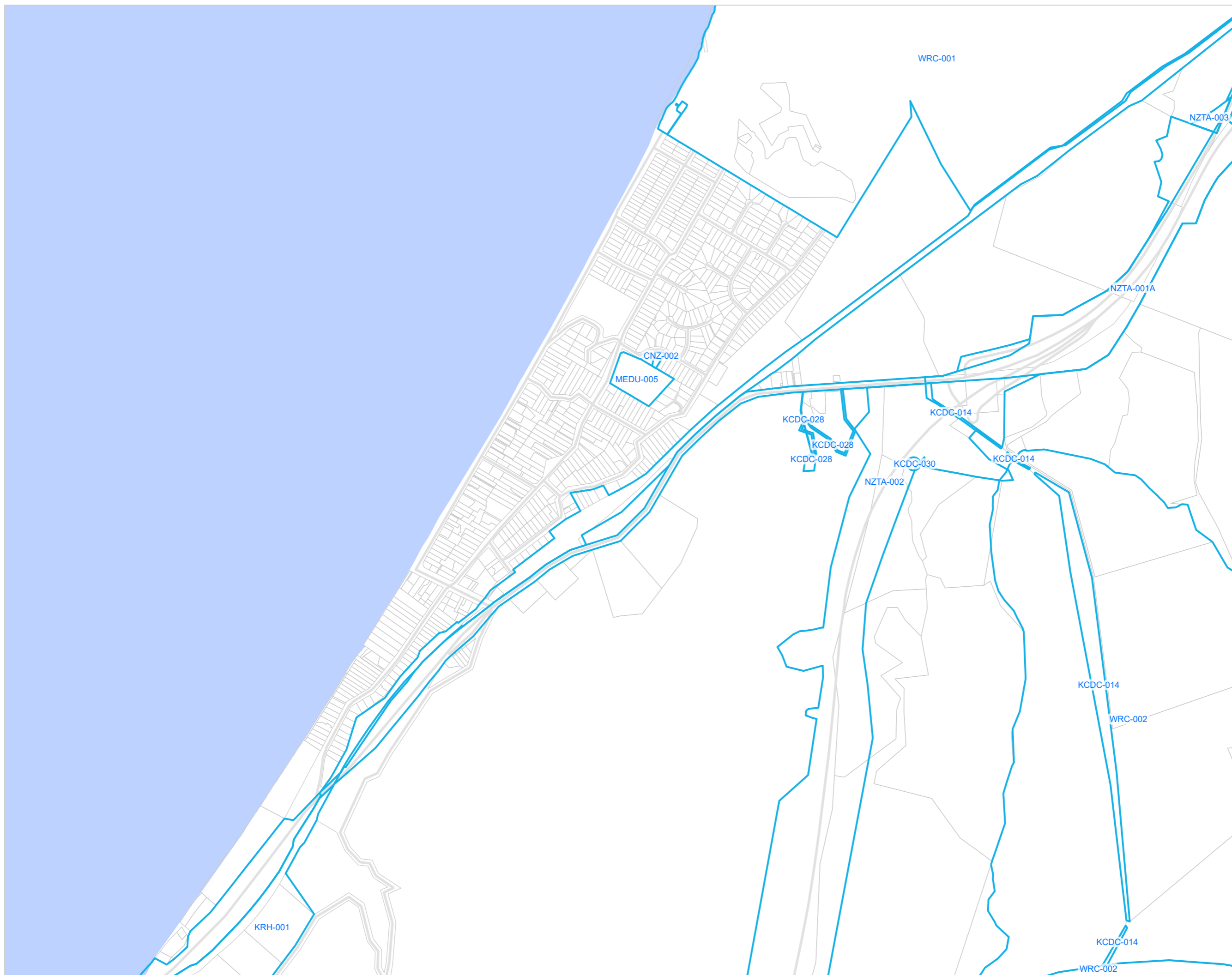
Scale: 1:11,000 / A3  
0 0.1 0.2 Km



**DISTRICT PLAN**  
**Map 16 Designations & Miscellaneous**



- Designation**
- Designation
- Context**
- Roads
  - Land Parcel
  - Sea / River Corridors



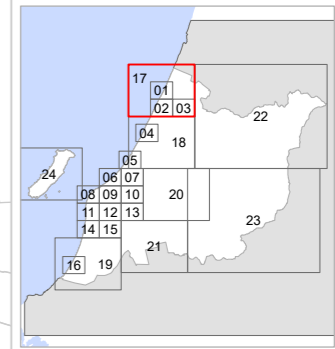
Operative Date: Sept 2023

Scale: 1:11,000 / A3

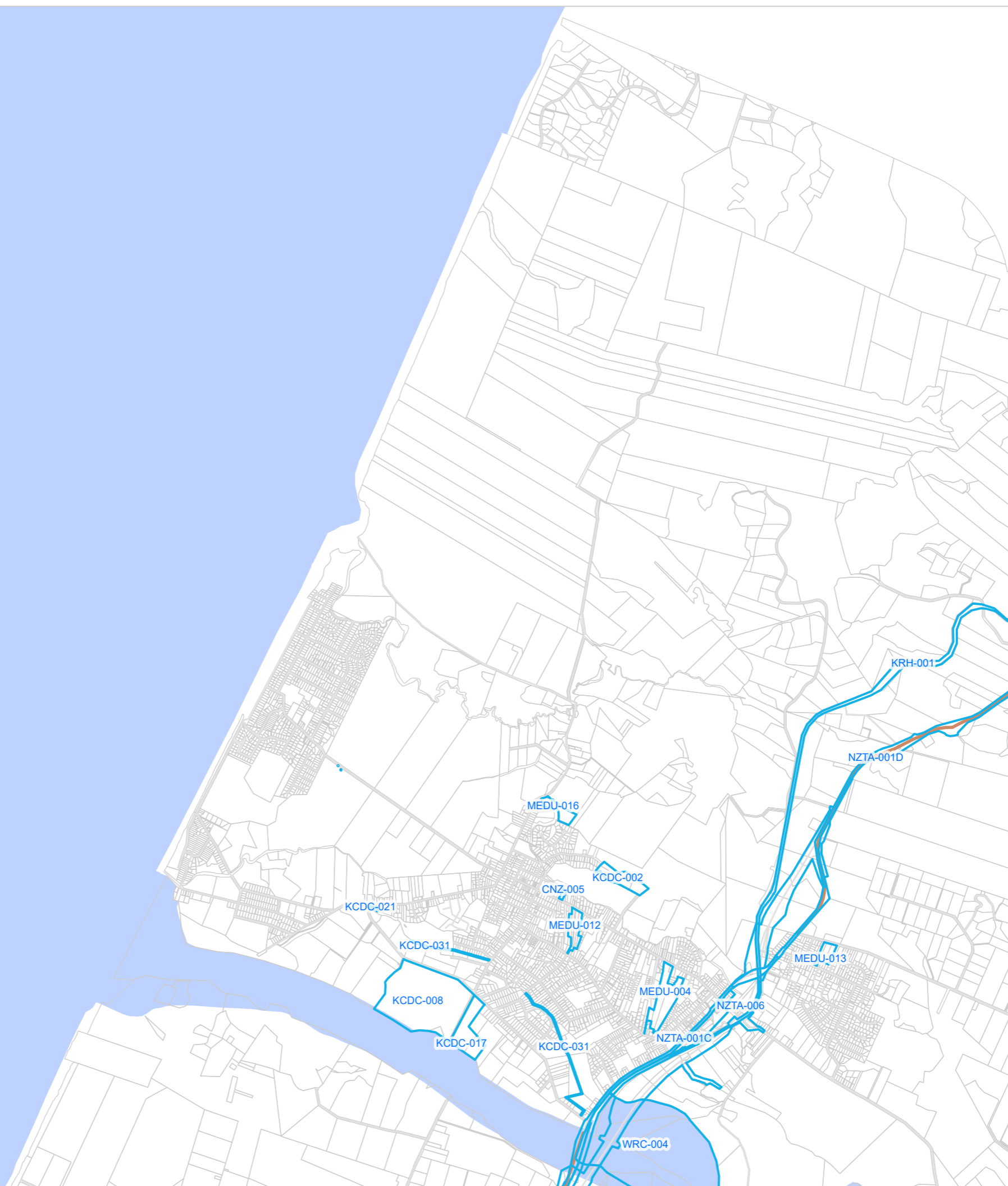




**DISTRICT PLAN**  
**Map 17 Designations & Miscellaneous**



- Designation**
- Designation
- Context**
- Main Roads
  - Roads
  - Land Parcel
  - Sea / River Corridors

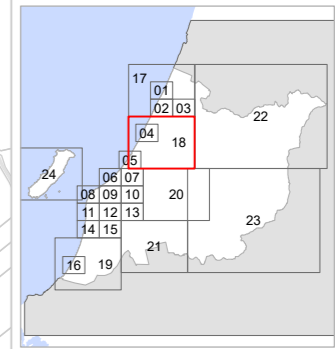


Operative Date: Sept 2023

Scale: 1:33,000 / A3  
 0 0.3 0.6 Km



**DISTRICT PLAN**  
**Map 18 Designations & Miscellaneous**



- Designation**
- Designation
- Context**
- Main Roads
  - Roads
  - Land Parcel
  - Sea / River Corridors

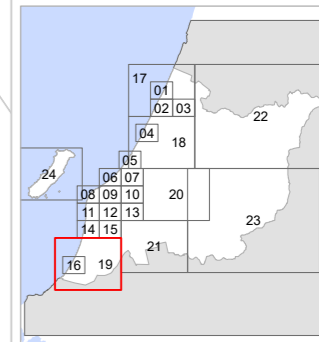


Operative Date: Sept 2023

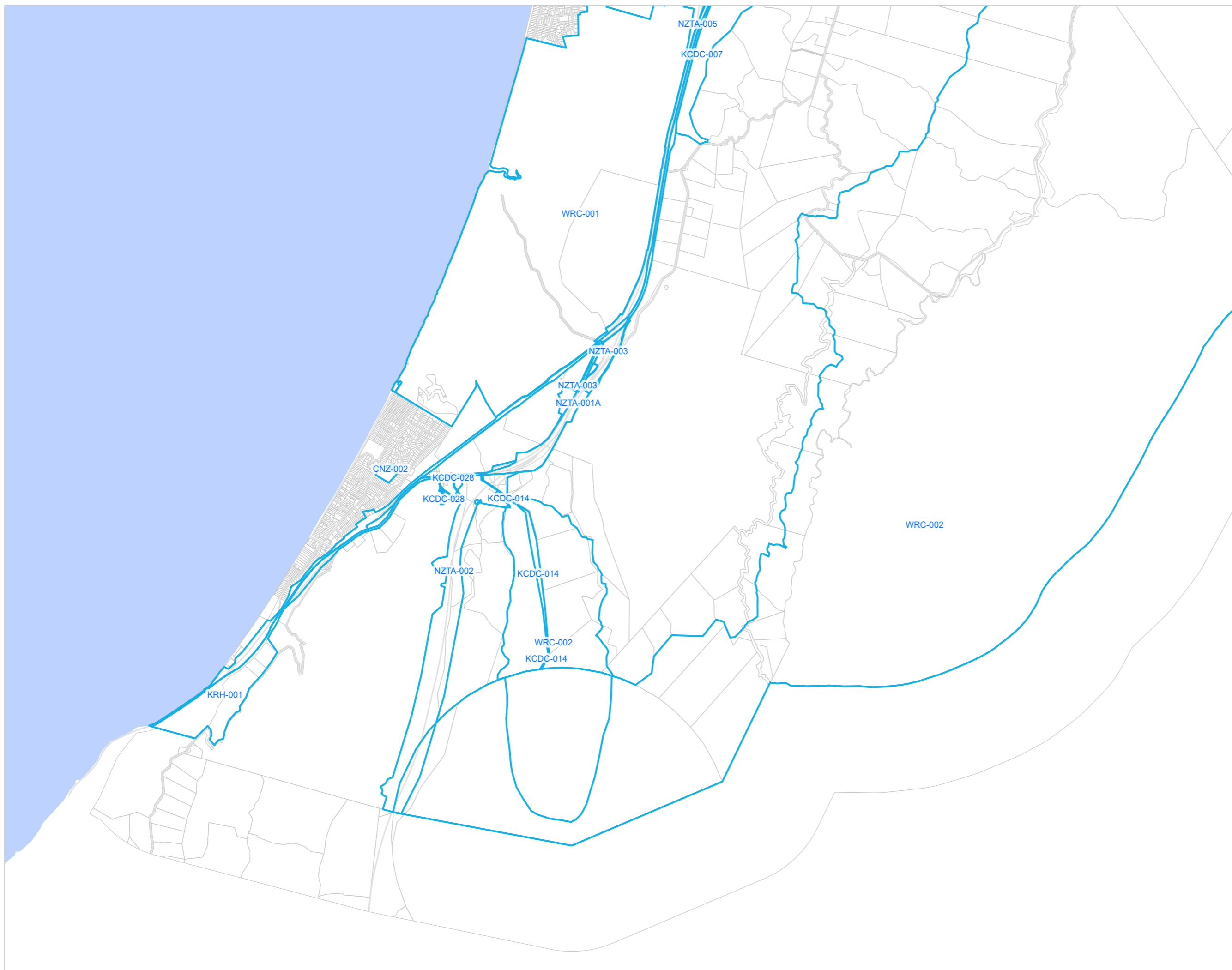
Scale: 1:33,000 / A3  
0 0.3 0.6 Km



**DISTRICT PLAN**  
**Map 19 Designations & Miscellaneous**



- Designation**
- Designation
- Context**
- Roads
  - Land Parcel
  - Sea / River Corridors

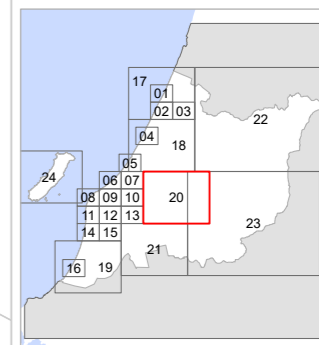


Operative Date: Sept 2023

Scale: 1:33,000 / A3  
0 0.3 0.6 Km



**DISTRICT PLAN**  
**Map 20 Designations**  
**& Miscellaneous**





- Designation
- Designation
- Context
- Main Roads
  - Roads
  - Land Parcel

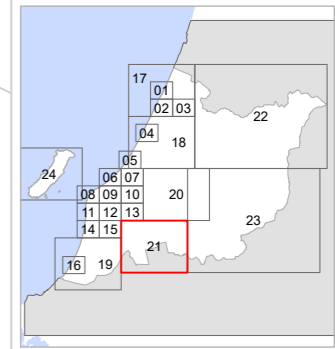


Operative Date: Sept 2023

Scale: 1:33,000 / A3



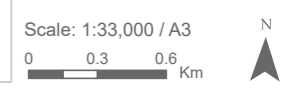
**DISTRICT PLAN**  
**Map 21 Designations**  
**& Miscellaneous**



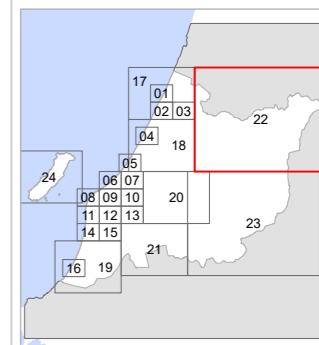
- Designation
- Designation
- Context
- Roads
  - Land Parcel



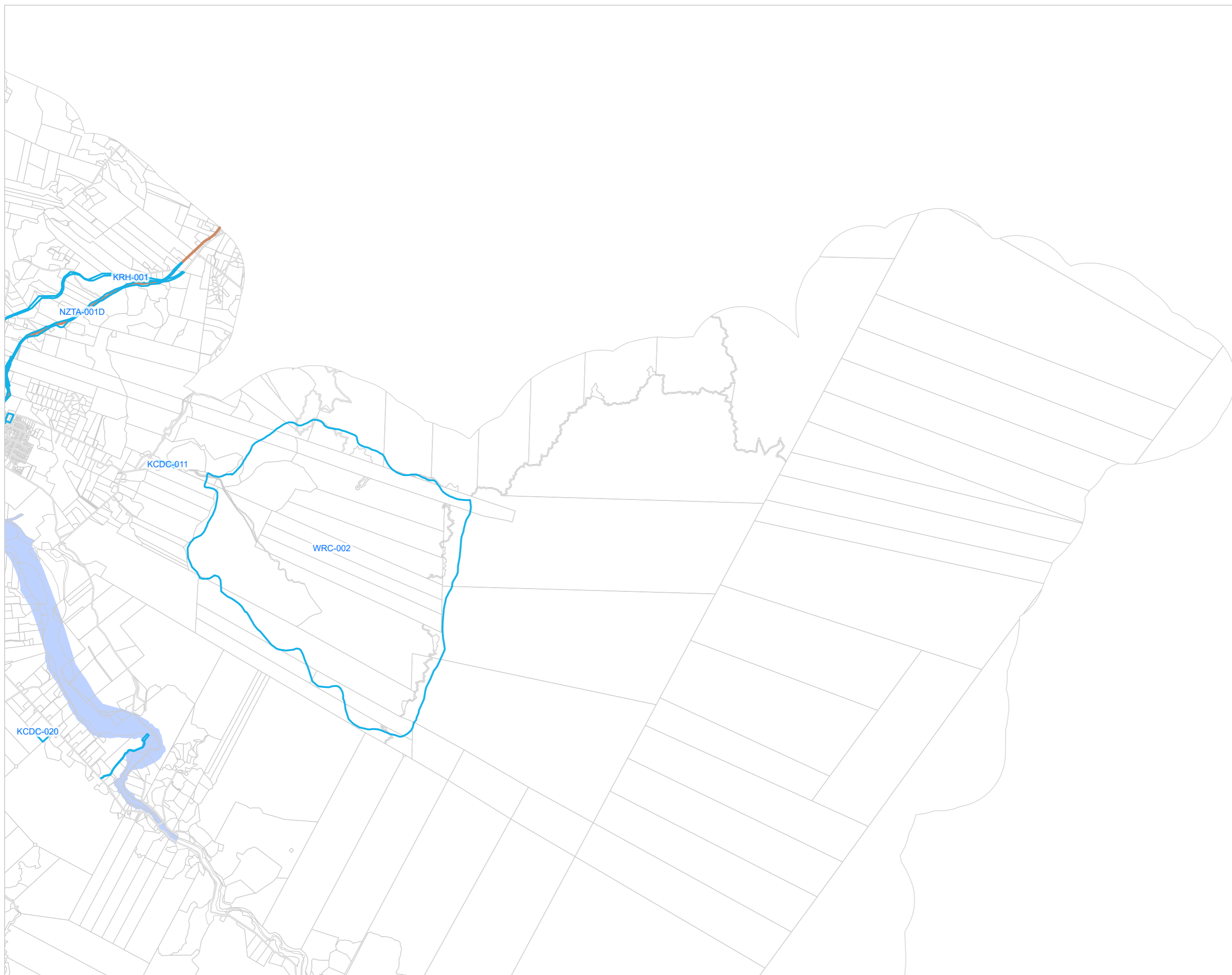
Operative Date: Sept 2023



**DISTRICT PLAN**  
**Map 22 Designations & Miscellaneous**



- Designation
- Designation
- Context
- Main Roads
  - Roads
  - Land Parcel
  - Sea / River Corridors

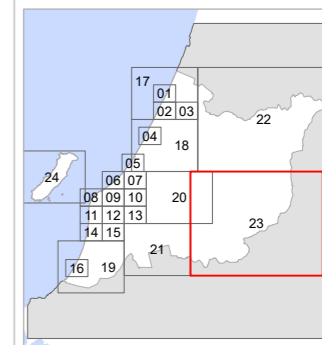





Operative Date: Sept 2023

Scale: 1:65,000 / A3  
0 0.6 1.2 Km



**DISTRICT PLAN**  
**Map 23 Designations & Miscellaneous**



- Designation
-  Designation
- Context
-  Roads
  -  Land Parcel

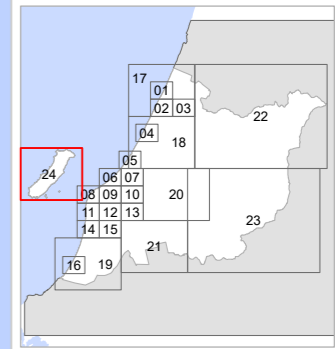


Operative Date: Sept 2023




Scale: 1:65,000 / A3



**DISTRICT PLAN**  
**Map 24 Designations & Miscellaneous**



Context

-  Roads
-  Land Parcel
-  Sea / River Corridors



Operative Date: Sept 2023

Scale: 1:33,000 / A3  
0 0.3 0.6 Km

