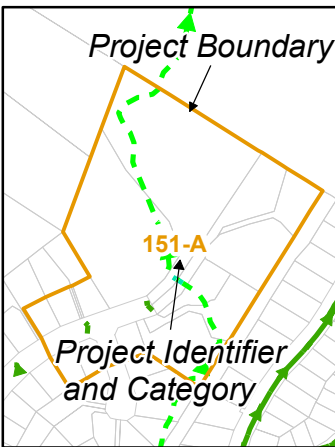
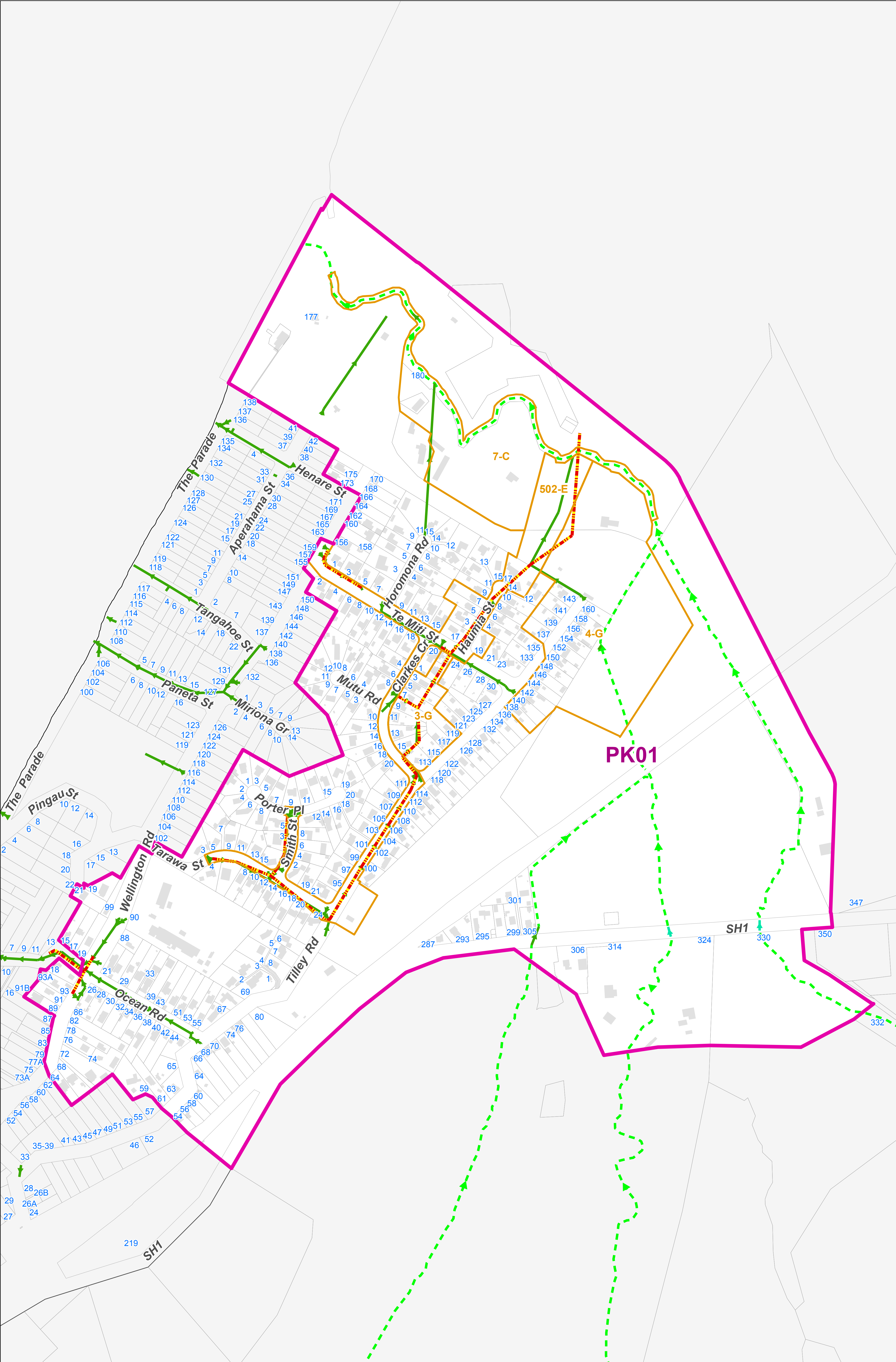




- Project Zone
- Projects
- Under Capacity Pipes Q10
- SW Pipe
- SW Pipe Private
- SW Channel



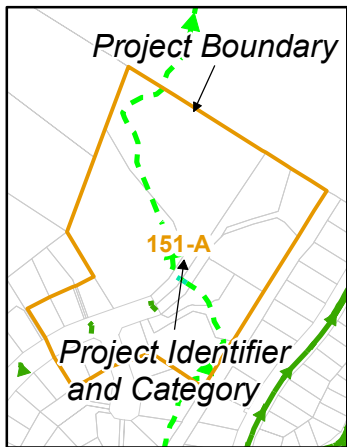
- PROJECT CATEGORIES
- A - Habitable floor flooding
 - B - Commercial building flooding
 - C - Garage flooding
 - E - Downstream constraints
 - F - Catchment based attenuation
 - G - Section flooding



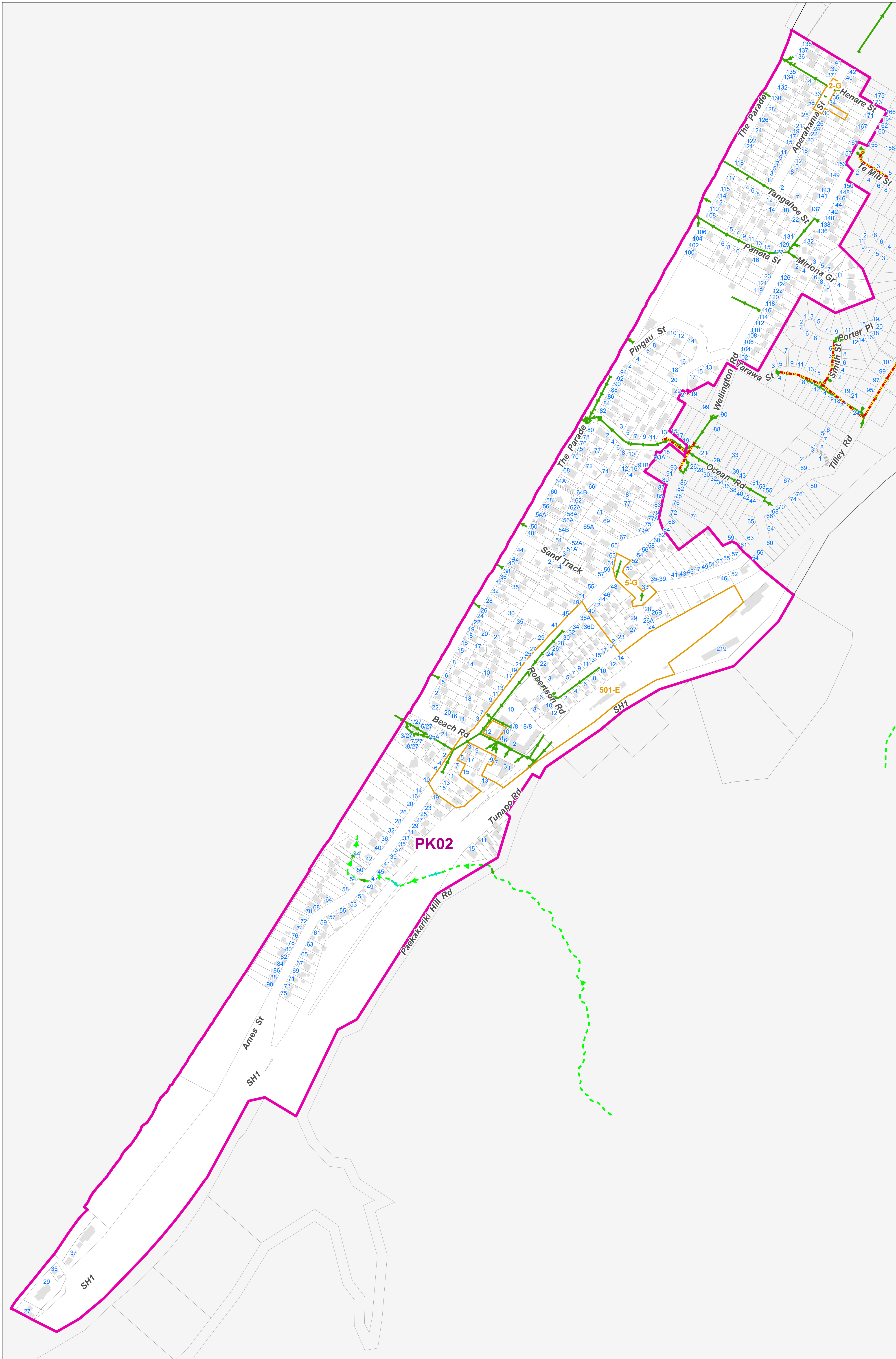
Kāpiti Coast District Council accepts no responsibility for any incomplete or inaccurate information contained on this map. Use of, and reliance upon, this map for any purpose is subject to, and constitutes acceptance of the conditions set out in our disclaimer above. This publication is copyright reserved by the Kāpiti Coast District Council. Cadastral information is derived from Land Information New Zealand. Crown Copyright Reserved.



- Project Zone
- Projects
- Under Capacity Pipes Q10
- SW Pipe
- SW Pipe Private
- SW Channel



- PROJECT CATEGORIES
- A - Habitable floor flooding
 - B - Commercial building flooding
 - C - Garage flooding
 - E - Downstream constraints
 - F - Catchment based attenuation
 - G - Section flooding



Kāpiti Coast District Council accepts no responsibility for any incomplete or inaccurate information contained on this map. Use of, and reliance upon, this map for any purpose is subject to, and constitutes acceptance of the conditions set out in our disclaimer above. This publication is copyright reserved by the Kāpiti Coast District Council. Cadastral information is derived from Land Information New Zealand, Crown Copyright Reserved.