

Notification of Traffic Resolutions – 7 April 2026

Parking Restrictions.

New and amended parking restrictions will be put in place on Elizabeth Street and Anne Street in Waikanae and Arnold Grove in Paraparaumu.

Authority for change


The proposed changes were made under delegated authority under the Kāpiti Coast District Council Transport Bylaw 2022 and are based on *the Land Transport Rule: Traffic Control Devices 2004*. The changes were made based on road safety considerations and align with the purpose of the Rule to contribute to the safe and efficient operation of our road network.

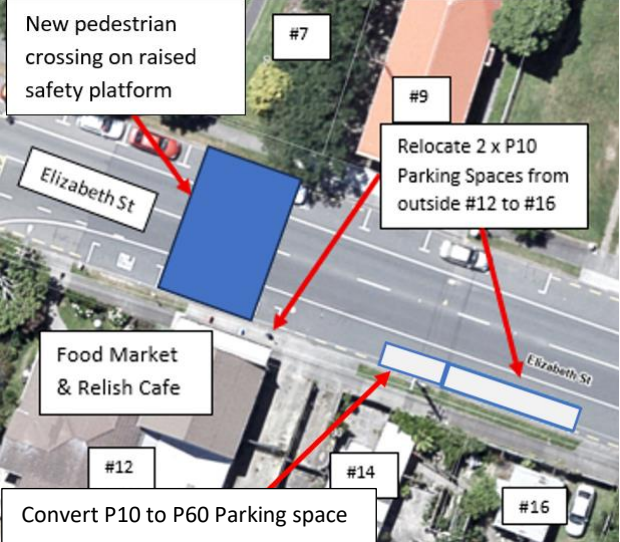
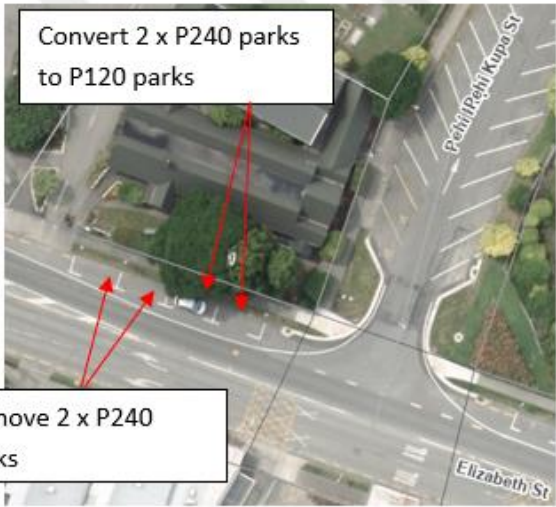
The Kāpiti Coast District Council Transport Bylaw 2022 states:

- Council may, by a publicly notified resolution, impose such prohibitions, restrictions, controls, or directions concerning the use by transport of any road or other area controlled by the Council, as are permitted by any relevant enactment. However, where the restriction/ control/ prohibition/ direction is already provided for in a relevant enactment, such as the Local Government Act 1974 or Land Transport Rules, a Council resolution is not required unless the acts or rules specifically require this, (Clause 5.1).


The changes noted in Attachment 1 below (installation of new traffic control devices and change to existing traffic control devices) were made under the Land Transport Rule: Traffic Control Devices 2004.

Attachment 1: Amended and new parking restrictions

Reference: ATM2026/03-01	Location: R6 Mobility Parking at all times, 12 Elizabeth St, Waikanae
<p>Rationale for the proposed change - a significant safety issue exists, specifically a pedestrian was seriously injured in Elizabeth St in February 2021, followed by several reported near misses between pedestrians and vehicles. A programme of work to improve pedestrian safety includes the construction of a raised pedestrian zebra crossing that will slow traffic giving pedestrians priority when crossing Elizabeth St resulting in the loss of some car parks. This will be mitigated by rearranging the existing parking, adding new time-limited parking and changing the duration of existing time limited parking.</p>	
 <p>Convert 1 x P60 to 1 x Mobility Park</p> <p>#7</p> <p>New pedestrian zebra crossing on raised safety platform</p> <p>#9</p> <p>Mobility x1</p> <p>Elizabeth St</p> <p>Food Market & Relish Cafe</p> <p>#12</p> <p>2 x P10 parks to be removed to enable construction of a new pedestrian zebra crossing.</p>	<p>Description</p> <ul style="list-style-type: none"> R6 class restricted disabled parking, at all times, south side on Elizabeth St, commencing 10m east of the Elizabeth St/ Anne St intersection (Grid co-ordinates 1,774,126.3: 5,472,719.1), extending east 6.0m.

Reference: ATM2026/03-02	Location: P10/ P60 time limited parking, 16 Elizabeth St, Waikanae
<p>Rationale for the proposed change – a significant safety issue exists, specifically a pedestrian was seriously injured in Elizabeth St in February 2021, followed by several reported near misses between pedestrians and vehicles. A programme of work to improve pedestrian safety includes the construction of a raised pedestrian zebra crossing that will slow traffic giving pedestrians priority when crossing Elizabeth St resulting in the loss of some car parks. This will be mitigated by rearranging the existing car parks, adding new time-limited parking and changing the duration of existing time limited parking.</p>	
 <p>New pedestrian crossing on raised safety platform</p> <p>Elizabeth St</p> <p>Food Market & Relish Cafe</p> <p>Convert P10 to P60 Parking space</p> <p>Relocate 2 x P10 Parking Spaces from outside #12 to #16</p>	<p>Description</p> <ul style="list-style-type: none"> • P60 time limited parking (8am to 6pm other than on public holidays), south side on Elizabeth St, commencing 40m east of the Elizabeth St/ Anne St intersection (Grid co-ordinates 1,774,126.3: 5,472,719.1), extending east 6m. • P10 time limited parking (8am to 6pm other than on public holidays), south side on Elizabeth St, commencing 46m east of the Elizabeth St/ Anne St intersection (Grid co-ordinates 1,774,126.3: 5,472,719.1), extending east 13m.
Reference: ATM2026/03-03	Location: P120 time limited parking, Elizabeth St, Waikanae
<p>Rationale for the proposed change – a significant safety issue exists, specifically a pedestrian was seriously injured in Elizabeth St in February 2021, followed by several reported near misses between pedestrians and vehicles. A programme of work to improve pedestrian safety includes the construction of a raised pedestrian zebra crossing that will slow traffic giving pedestrians priority when crossing Elizabeth St resulting in the loss of some car parks. This will be mitigated by rearranging the existing parking, adding new time limited parking and changing the duration of existing time limited parking</p>	
 <p>Convert 2 x P240 parks to P120 parks</p> <p>Remove 2 x P240 parks</p> <p>Pehi Kupa St</p> <p>Elizabeth St</p>	<p>Description</p> <ul style="list-style-type: none"> • P120 time limited parking (8am to 6pm other than on public holidays), north side of Elizabeth St (west of Pehi Kupa St), commencing 11m west of the Elizabeth St/ Pehi Kupa St intersection (Grid co-ordinates 1,774,099.4: 5,472,743.6) extending west 12m.

Reference: ATM2026/03-04	Location: P120 time limited parking, Elizabeth St, Waikanae
<p>Rationale for the proposed change – a significant safety issue exists, specifically a pedestrian was seriously injured in Elizabeth St in February 2021, followed by several reported near misses between pedestrians and vehicles. A programme of work to improve pedestrian safety includes the construction of a raised pedestrian zebra crossing that will slow traffic giving pedestrians priority when crossing Elizabeth St resulting in the loss of some car parks. This will be mitigated by rearranging the existing parking, adding new time-limited parking and changing the duration of existing time limited parking.</p>	
	<p>Description</p> <ul style="list-style-type: none"> • P120 time limited parking (8am to 6pm other than on public holidays), northeastern side of Elizabeth St, commencing 13m southeast of the Elizabeth St/ Pehi Kupa St intersection (Grid co-ordinates 1,774,106.5: 5,472,740.8) extending southeast 18m and 61m southeast of the Elizabeth St/ Pehi Kupa St intersection (Grid co-ordinates 1,774,106.5: 5,472,740.8) extending southeast 18m • P120 time limited parking (8am to 6pm other than on public holidays), southwestern side of Elizabeth St, commencing 66m southeast of the Elizabeth St/ Anne St intersection (Grid co-ordinates 1,774,126.3: 5,472,719.1) extending southeast 17m.
Reference: ATM2026/03-05	Location: P120 time limited parking, Anne St, Waikanae
<p>Rationale for the proposed change – a significant safety issue exists, specifically a pedestrian was seriously injured in Elizabeth St in February 2021, followed by several reported near misses between pedestrians and vehicles. A programme of work to improve pedestrian safety includes the construction of a raised pedestrian zebra crossing that will slow traffic giving pedestrians priority when crossing Elizabeth St resulting in the loss of some car parks. This will be mitigated by rearranging the existing car parks, adding new time limited parking and changing the duration of existing time limited parking</p>	
	<p>Description</p> <ul style="list-style-type: none"> • P120 time limited parking (8am to 6pm other than on public holidays), eastern side of Anne St, commencing 6m southwest of the Elizabeth St/ Anne St intersection (Grid co-ordinates 1,774,126.3: 5,472,719.1) extending southwest 17m. • P120 time limited parking (8am to 6pm other than on public holidays), eastern side of Anne St, commencing 28.5m southwest of the Elizabeth St/ Anne St intersection (Grid co-ordinates 1,774,126.3: 5,472,719.1) extending southwest 17m.

<p>Reference: ATM2026/03-06</p>	<p>Location: P3 TIME LIMITED PARKING SCHOOL DAYS 8.30 to 9.15am and 2.30 to 3.30pm – Arnold Grove, Paraparaumu</p>
<p>Rationale for the proposed change - The 'School Drop-off Pick-up Zone' is not working as intended, as some drivers leave their vehicles unattended and remain within the zone for longer than 5 minutes, contravening the No Parking restriction and minimising turnover within the zone. Replacing the 'School Drop-off Pick-up Zone' will be replaced with a P3 Time limited parking zone which will be overseen by Kenakena School.</p>	
	<p>Description</p> <ul style="list-style-type: none"> • P3 Time limited parking on school days, 8.30 to 9.15am and 2.30 to 3.30pm (signs) northwest side, commencing 19.8m southwest of the where the prolongation of the boundary between 10b and 12 Arnold Grv intersects the kerb, northwestern side, extending northeast 49.5m.