PP01

N

Project Zone
Projects
Under Capacity Pipes Q10
SW Pipe
SW Pipe Private
SW Channel

Project Boundary
151-A
Project Identifier and Category

PROJECT CATEGORIES

A - Habitable floor flooding
B - Commercial building flooding
C - Garage flooding
E - Downstream constraints
F - Catchment based attenuation
G - Section flooding

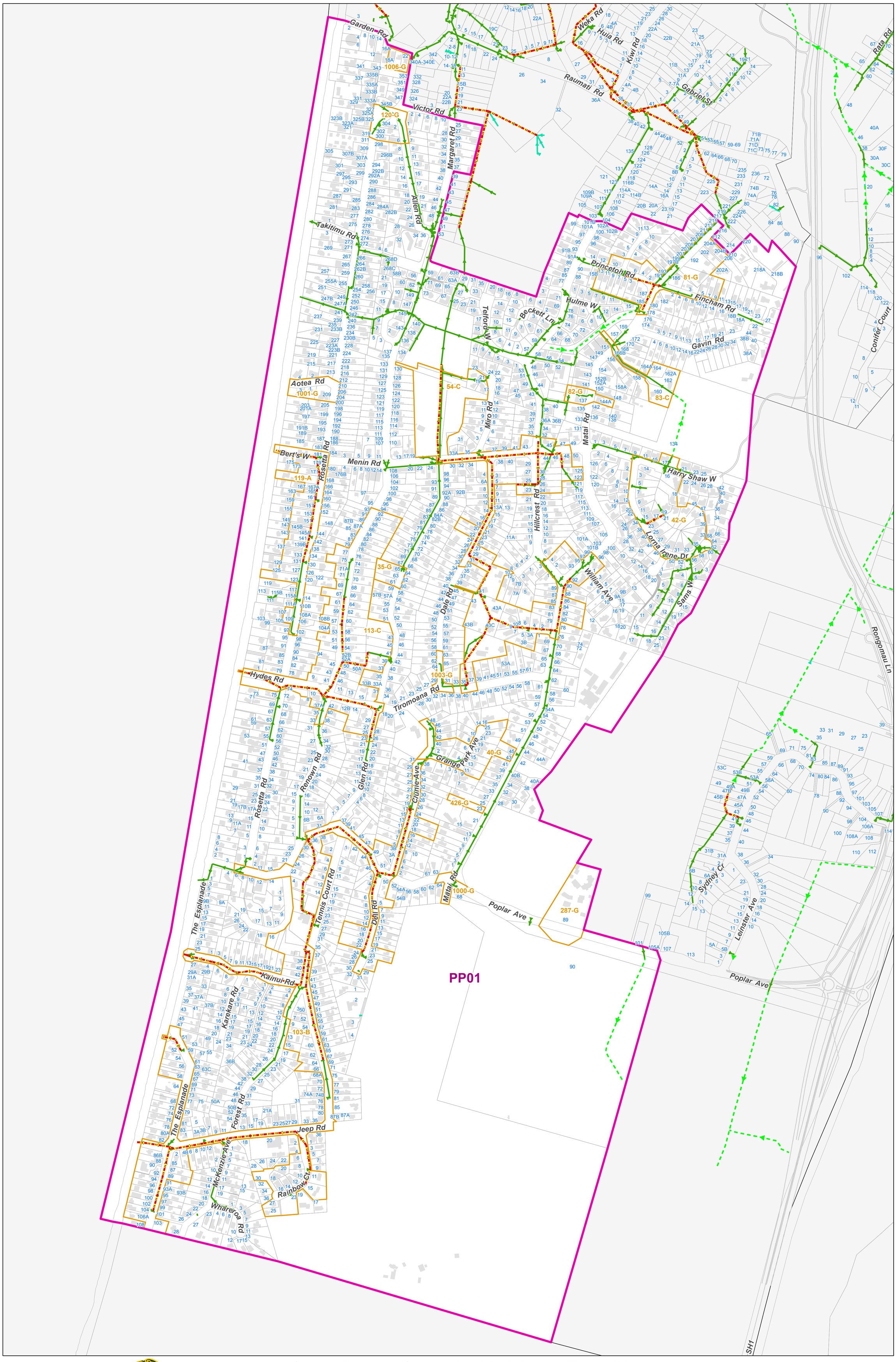

Kāpiti Coast District Council accepts no responsibility for any incomplete or inaccurate information contained on this map. Use of, and reliance upon, this map for any purpose is subject to, and constitutes acceptance of the conditions set out in our disclaimer above.
This publication is copyright reserved by the Kāpiti Coast District Council. Cadastral information is derived from Land Information New Zealand, Crown Copyright Reserved.

Kāpiti Coast DISTRICT COUNCIL
Me Huri Whakamuri, Ka Titiro Whakamua

Kāpiti Coast District Council - 2018 Long Term Plan
Stormwater Capital Works 45-Year Programme (Option B)

0 137.5 275 m

PP01

Date: 5/03/2018

PP02

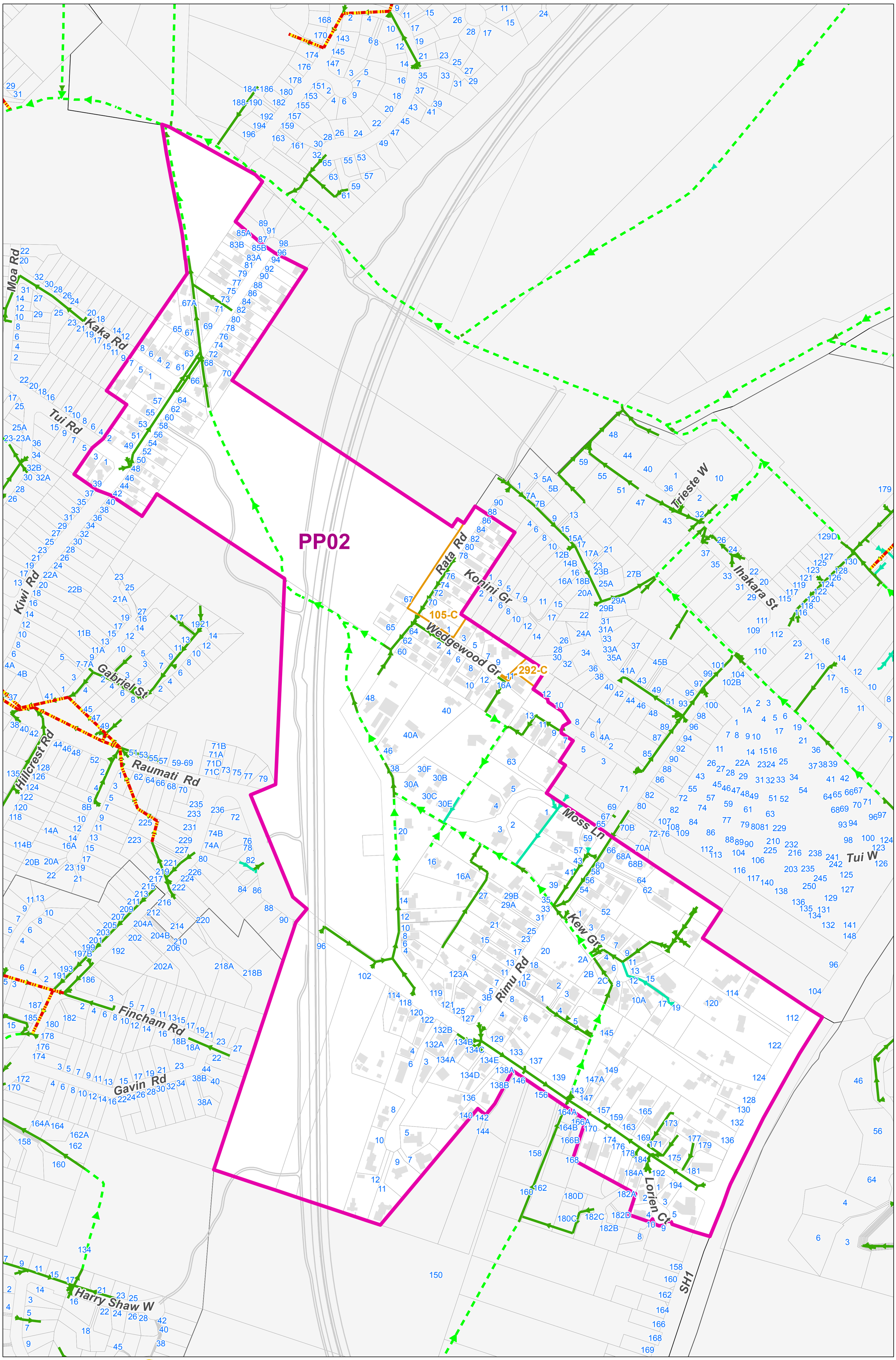

Kāpiti Coast District Council accepts no responsibility for any incomplete or inaccurate information contained on this map. Use of, and reliance upon, this map for any purpose is subject to, and constitutes acceptance of the conditions set out in our disclaimer above.
This publication is copyright reserved by the Kāpiti Coast District Council. Cadastral information is derived from Land Information New Zealand, Crown Copyright Reserved.

PP02

Kāpiti Coast District Council - 2018 Long Term Plan
Stormwater Capital Works 45-Year Programme (Option B)

0 85 170 m

PP02

Date: 5/03/2018

PP03

N

Project Zone
Projects
Under Capacity Pipes Q10
SW Pipe
SW Pipe Private
SW Channel

Project Boundary
151-A
Project Identifier and Category

PROJECT CATEGORIES

A - Habitable floor flooding
B - Commercial building flooding
C - Garage flooding
E - Downstream constraints
F - Catchment based attenuation
G - Section flooding

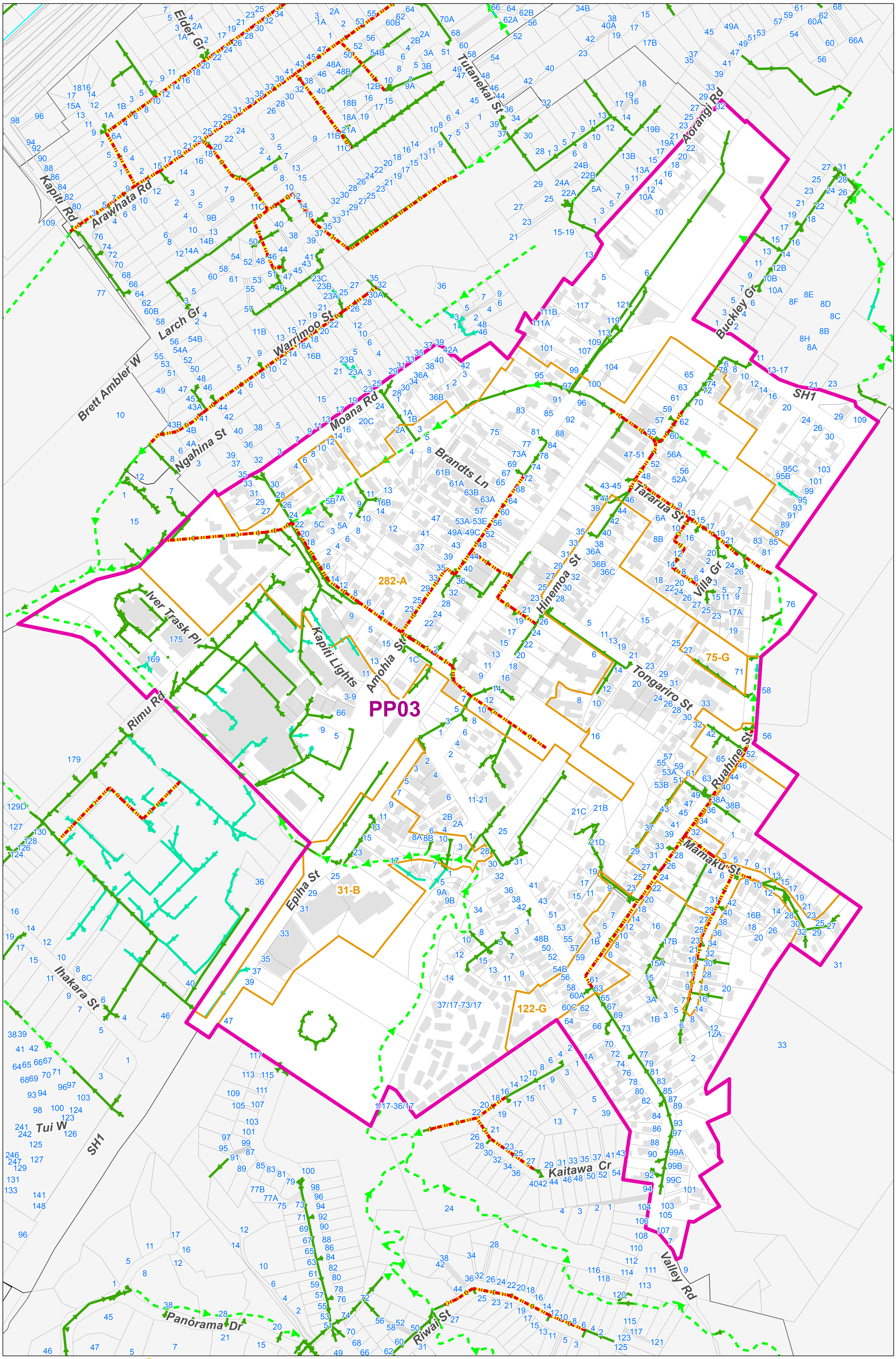

Kāpiti Coast District Council accepts no responsibility for any incomplete or inaccurate information contained on this map. Use of, and reliance upon, this map for any purpose is subject to, and constitutes acceptance of the conditions set out in our disclaimer above.
This publication is copyright reserved by the Kāpiti Coast District Council. Cadastral information is derived from Land Information New Zealand, Crown Copyright Reserved.

PP03

Kāpiti Coast DISTRICT COUNCIL
Me Huri Whakamuri, Ka Titiro Whakamua

Kāpiti Coast District Council - 2018 Long Term Plan
Stormwater Capital Works 45-Year Programme (Option B)

0 85 170 m

PP03

Date: 5/03/2018

PP04

N

Project Zone
Projects
Under Capacity Pipes Q10
SW Pipe
SW Pipe Private
SW Channel

Project Boundary
151-A
Project Identifier and Category

PROJECT CATEGORIES

A - Habitable floor flooding
B - Commercial building flooding
C - Garage flooding
E - Downstream constraints
F - Catchment based attenuation
G - Section flooding

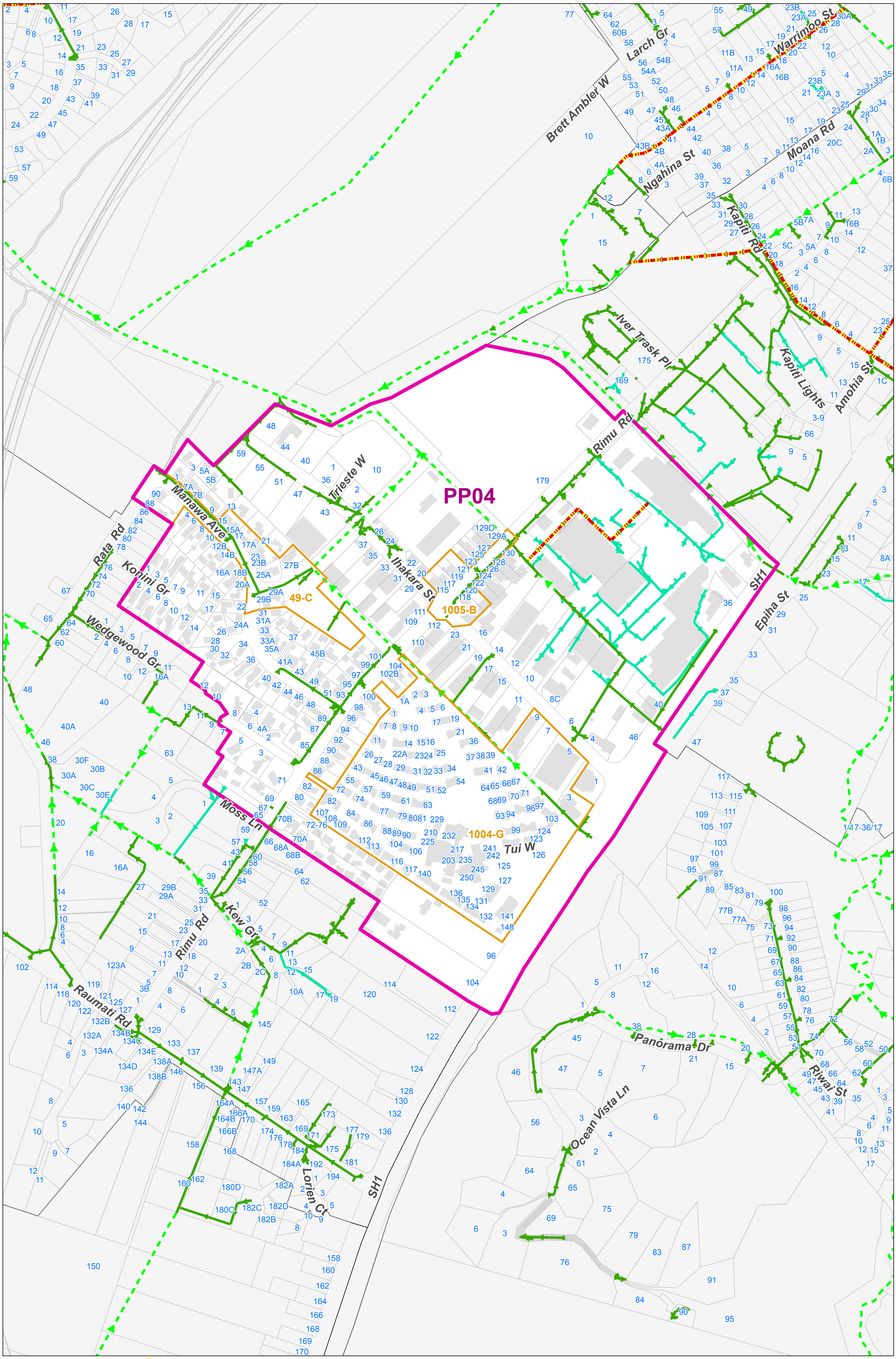

Kāpiti Coast District Council accepts no responsibility for any incomplete or inaccurate information contained on this map. Use of, and reliance upon, this map for any purpose is subject to, and constitutes acceptance of the conditions set out in our disclaimer above. This publication is copyright reserved by the Kāpiti Coast District Council. Cadastral information is derived from Land Information New Zealand, Crown Copyright Reserved.

PP04

Kāpiti Coast District Council - 2018 Long Term Plan
Stormwater Capital Works 45-Year Programme (Option B)

0 85 170 m

PP04

Date: 5/03/2018

PP05

N

Project Zone
Projects
Under Capacity Pipes Q10
SW Pipe
SW Pipe Private
SW Channel

Project Boundary
151-A
Project Identifier and Category

PROJECT CATEGORIES

A - Habitable floor flooding
B - Commercial building flooding
C - Garage flooding
E - Downstream constraints
F - Catchment based attenuation
G - Section flooding

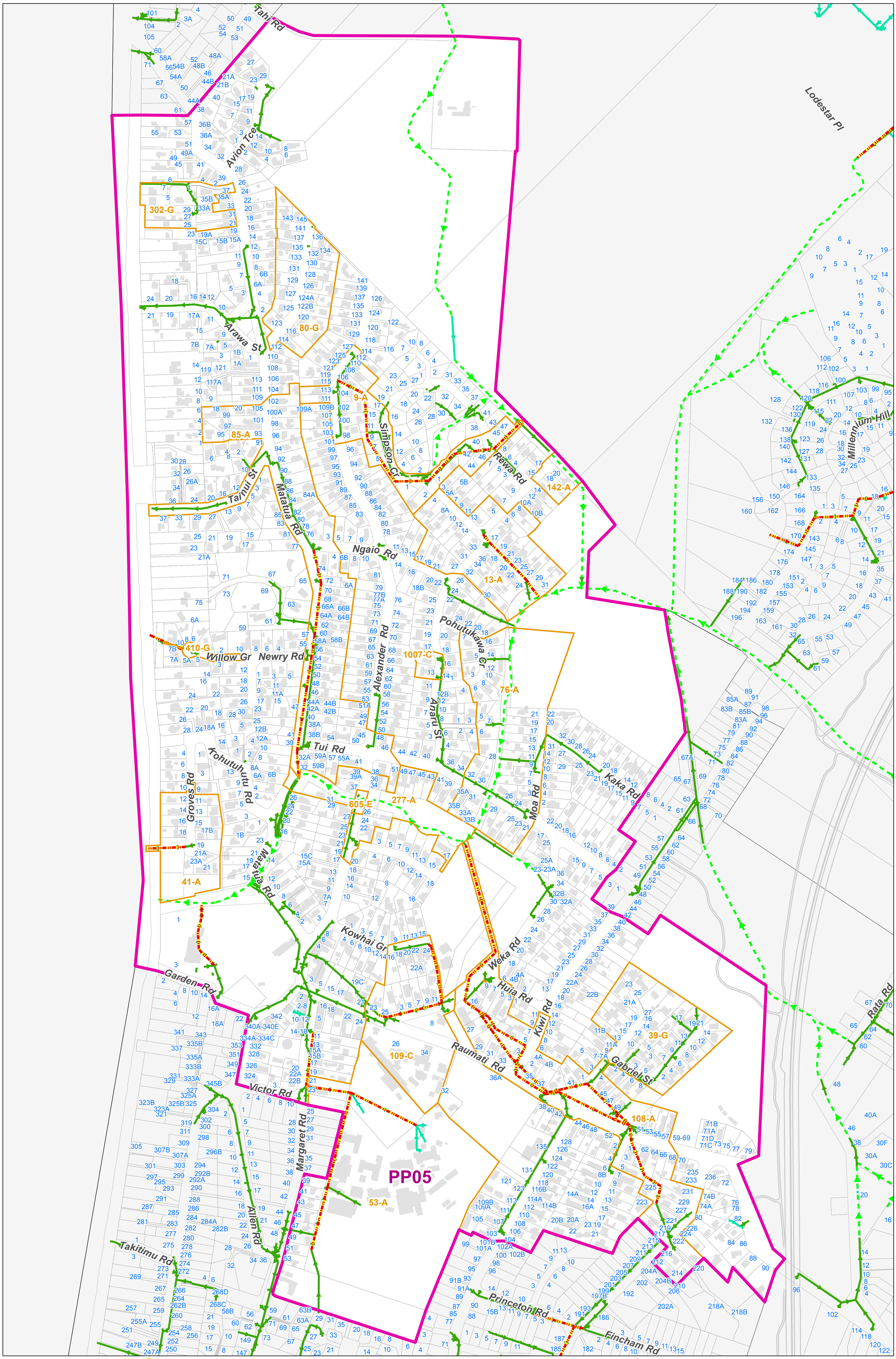

Kāpiti Coast District Council accepts no responsibility for any incomplete or inaccurate information contained on this map. Use of, and reliance upon, this map for any purpose is subject to, and constitutes acceptance of the conditions set out in our disclaimer above. This publication is copyright reserved by the Kāpiti Coast District Council. Cadastral information is derived from Land Information New Zealand, Crown Copyright Reserved.

Kāpiti Coast DISTRICT COUNCIL
Me Huri Whakamuri, Ka Titiro Whakamua

Kāpiti Coast District Council - 2018 Long Term Plan
Stormwater Capital Works 45-Year Programme (Option B)

0 100 200 m

PP05

Date: 5/03/2018

PP06

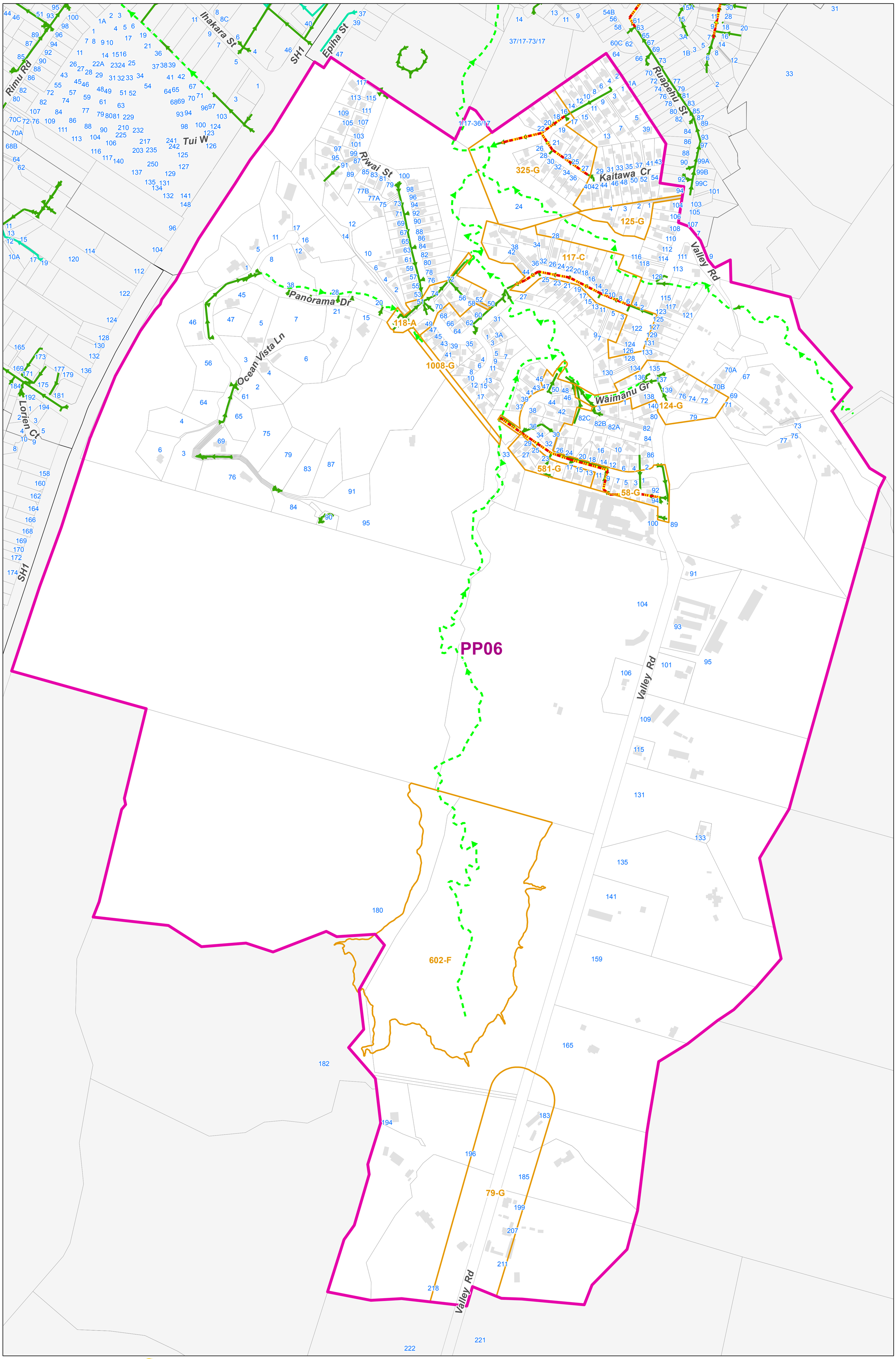

Kāpiti Coast District Council accepts no responsibility for any incomplete or inaccurate information contained on this map. Use of, and reliance upon, this map for any purpose is subject to, and constitutes acceptance of the conditions set out in our disclaimer above.
This publication is copyright reserved by the Kāpiti Coast District Council. Cadastral information is derived from Land Information New Zealand, Crown Copyright Reserved.

Kāpiti Coast District Council - 2018 Long Term Plan
Stormwater Capital Works 45-Year Programme (Option B)

0 105 210 m

Date: 5/03/2018

PP07

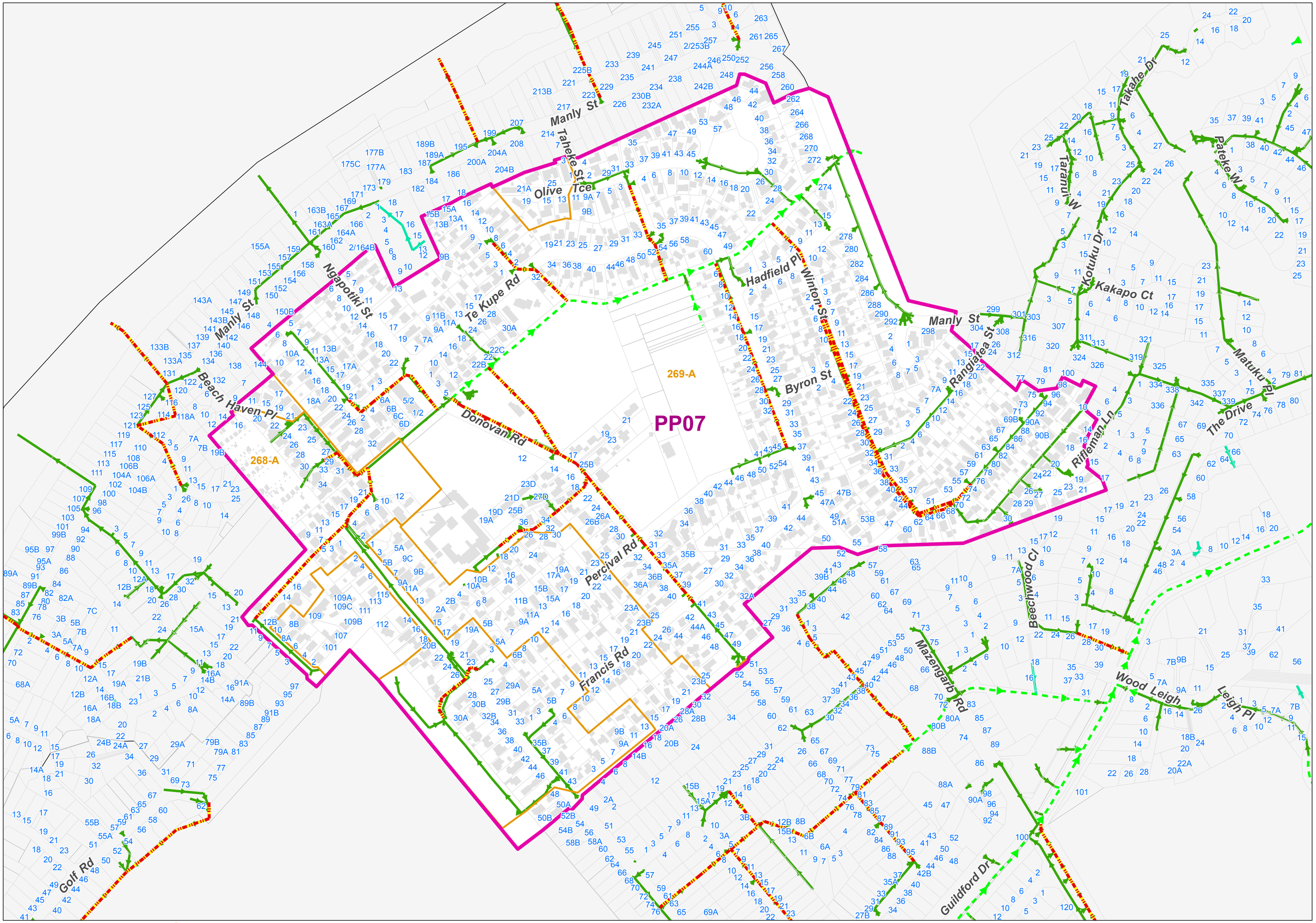

N

Project Zone
Projects
Under Capacity Pipes Q10
SW Pipe
SW Pipe Private
SW Channel

Project Boundary
151-A
Project Identifier and Category

PROJECT CATEGORIES

A - Habitable floor flooding
B - Commercial building flooding
C - Garage flooding
E - Downstream constraints
F - Catchment based attenuation
G - Section flooding

Kāpiti Coast District Council accepts no responsibility for any incomplete or inaccurate information contained on this map. Use of, and reliance upon, this map for any purpose is subject to, and constitutes acceptance of the conditions set out in our disclaimer above.
This publication is copyright reserved by the Kāpiti Coast District Council. Cadastral information is derived from Land Information New Zealand, Crown Copyright Reserved.

PP07

Kāpiti Coast District Council
Me Huri Whakamuri, Ka Titiro Whakamua

Kāpiti Coast District Council - 2018 Long Term Plan
Stormwater Capital Works 45-Year Programme (Option B)

0 110 220 m

PP07

Date: 5/03/2018

PP08

N

Project Zone
Projects
Under Capacity Pipes Q10
SW Pipe
SW Pipe Private
SW Channel

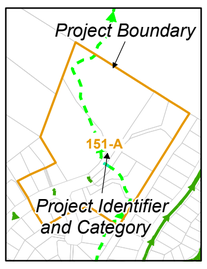

PROJECT CATEGORIES

A - Habitable floor flooding
B - Commercial building flooding
C - Garage flooding
E - Downstream constraints
F - Catchment based attenuation
G - Section flooding

PP08
267-A
33-A
52-G
604-E
Manly St
Taheke St
Olive Tce
Ngapotiki St
Te Kupe Rd
Beach Haven Pl
Donovan Rd
Mazengarb Rd
Hadfield Pl
Percival Rd
Francis Rd
Arthur St
Golf Rd
Mckay St
Marine Pde
Callender Tce
Hollis Rd

Kāpiti Coast District Council accepts no responsibility for any incomplete or inaccurate information contained on this map. Use of, and reliance upon, this map for any purpose is subject to, and constitutes acceptance of the conditions set out in our disclaimer above. This publication is copyright reserved by the Kāpiti Coast District Council. Cadastral information is derived from Land Information New Zealand, Crown Copyright Reserved.

PP08

Kāpiti Coast District Council

Kāpiti Coast District Council - 2018 Long Term Plan
Stormwater Capital Works 45-Year Programme (Option B)

0 100 200 m

PP08

Date: 5/03/2018

PP09

N

Project Zone
Projects
Under Capacity Pipes Q10
SW Pipe
SW Pipe Private
SW Channel

Project Boundary
151-A
Project Identifier and Category

PROJECT CATEGORIES

A - Habitable floor flooding
B - Commercial building flooding
C - Garage flooding
E - Downstream constraints
F - Catchment based attenuation
G - Section flooding

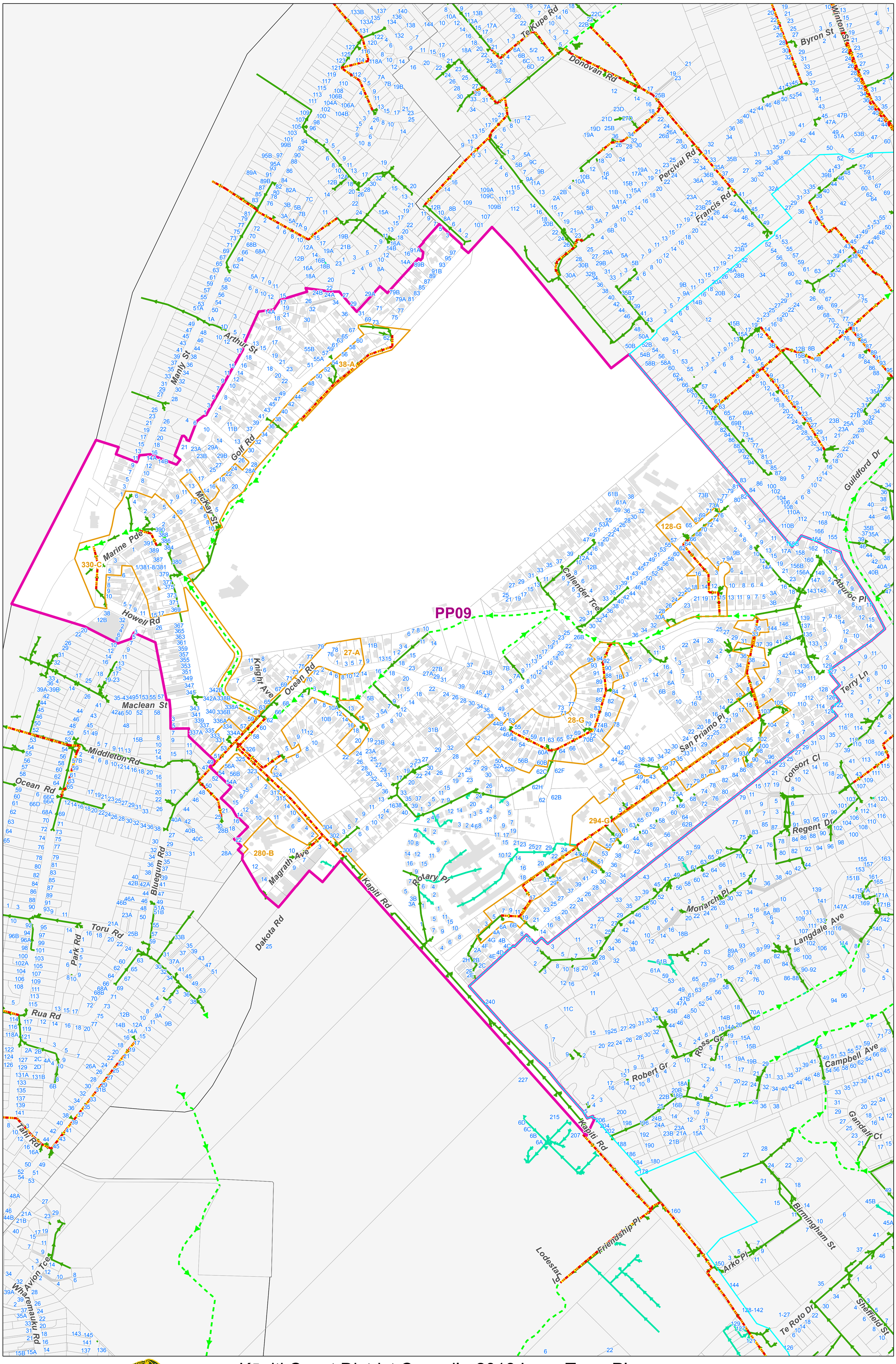

Kāpiti Coast District Council accepts no responsibility for any incomplete or inaccurate information contained on this map. Use of, and reliance upon, this map for any purpose is subject to, and constitutes acceptance of the conditions set out in our disclaimer above.
This publication is copyright reserved by the Kāpiti Coast District Council. Cadastral information is derived from Land Information New Zealand, Crown Copyright Reserved.

PP09

Kāpiti Coast DISTRICT COUNCIL
Me Huri Whakamuri, Ka Titiro Whakamua

Kāpiti Coast District Council - 2018 Long Term Plan
Stormwater Capital Works 45-Year Programme (Option B)

0 120 240 m

PP09

Date: 5/03/2018

PP10

N

Project Zone
Projects
Under Capacity Pipes Q10
SW Pipe
SW Pipe Private
SW Channel

Project Boundary
151-A
Project Identifier and Category

PROJECT CATEGORIES

A - Habitable floor flooding
B - Commercial building flooding
C - Garage flooding
E - Downstream constraints
F - Catchment based attenuation
G - Section flooding

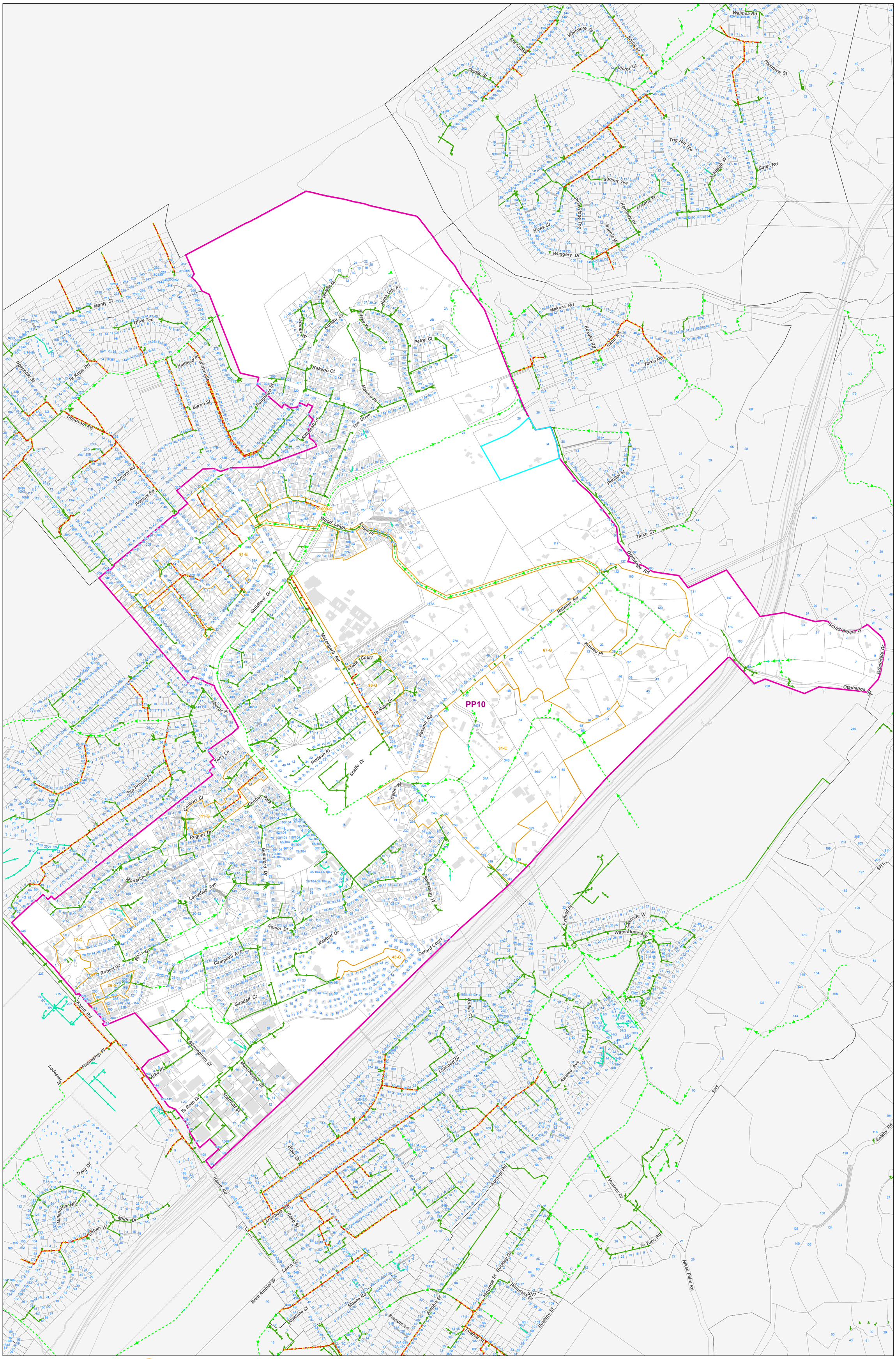

Kāpiti Coast District Council accepts no responsibility for any incomplete or inaccurate information contained on this map. Use of, and reliance upon, this map for any purpose is subject to, and constitutes acceptance of the conditions set out in our disclaimer above.
This publication is copyright reserved by the Kāpiti Coast District Council. Cadastral information is derived from Land Information New Zealand, Crown Copyright Reserved.

Kāpiti Coast DISTRICT COUNCIL
Me Huri Whakamuri, Ka Titiro Whakamua

Kāpiti Coast District Council - 2018 Long Term Plan
Stormwater Capital Works 45-Year Programme (Option B)

0 220 440 m

PP10

Date: 5/03/2018

PP11

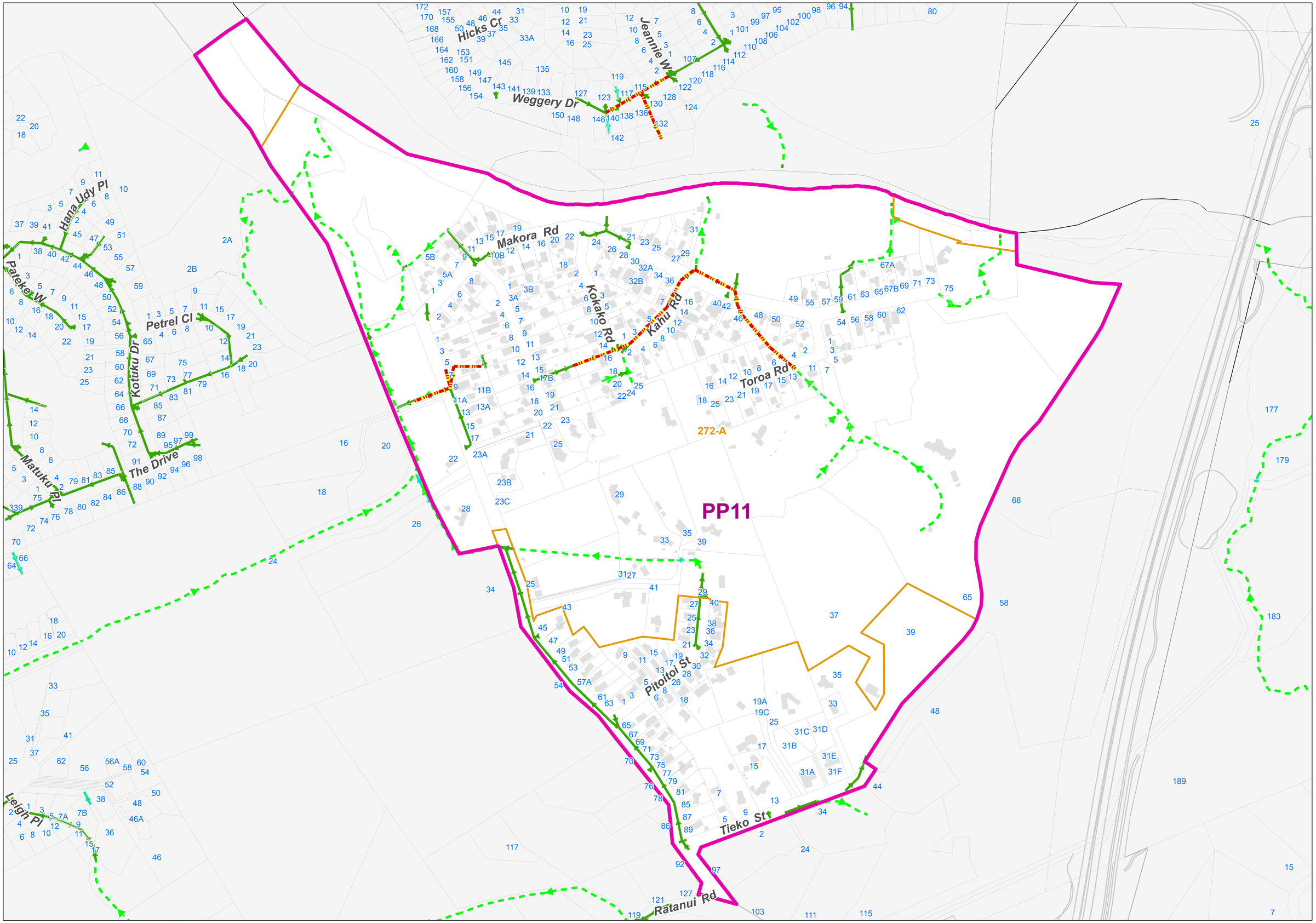

PROJECT CATEGORIES

A - Habitable floor flooding
B - Commercial building flooding
C - Garage flooding
E - Downstream constraints
F - Catchment based attenuation
G - Section flooding

Kāpiti Coast District Council accepts no responsibility for any incomplete or inaccurate information contained on this map. Use of, and reliance upon, this map for any purpose is subject to, and constitutes acceptance of the conditions set out in our disclaimer above.
This publication is copyright reserved by the Kāpiti Coast District Council. Cadastral information is derived from Land Information New Zealand, Crown Copyright Reserved.

Kāpiti Coast District Council - 2018 Long Term Plan
Stormwater Capital Works 45-Year Programme (Option B)

0 110 220 m

PP11

Date: 5/03/2018

PP12

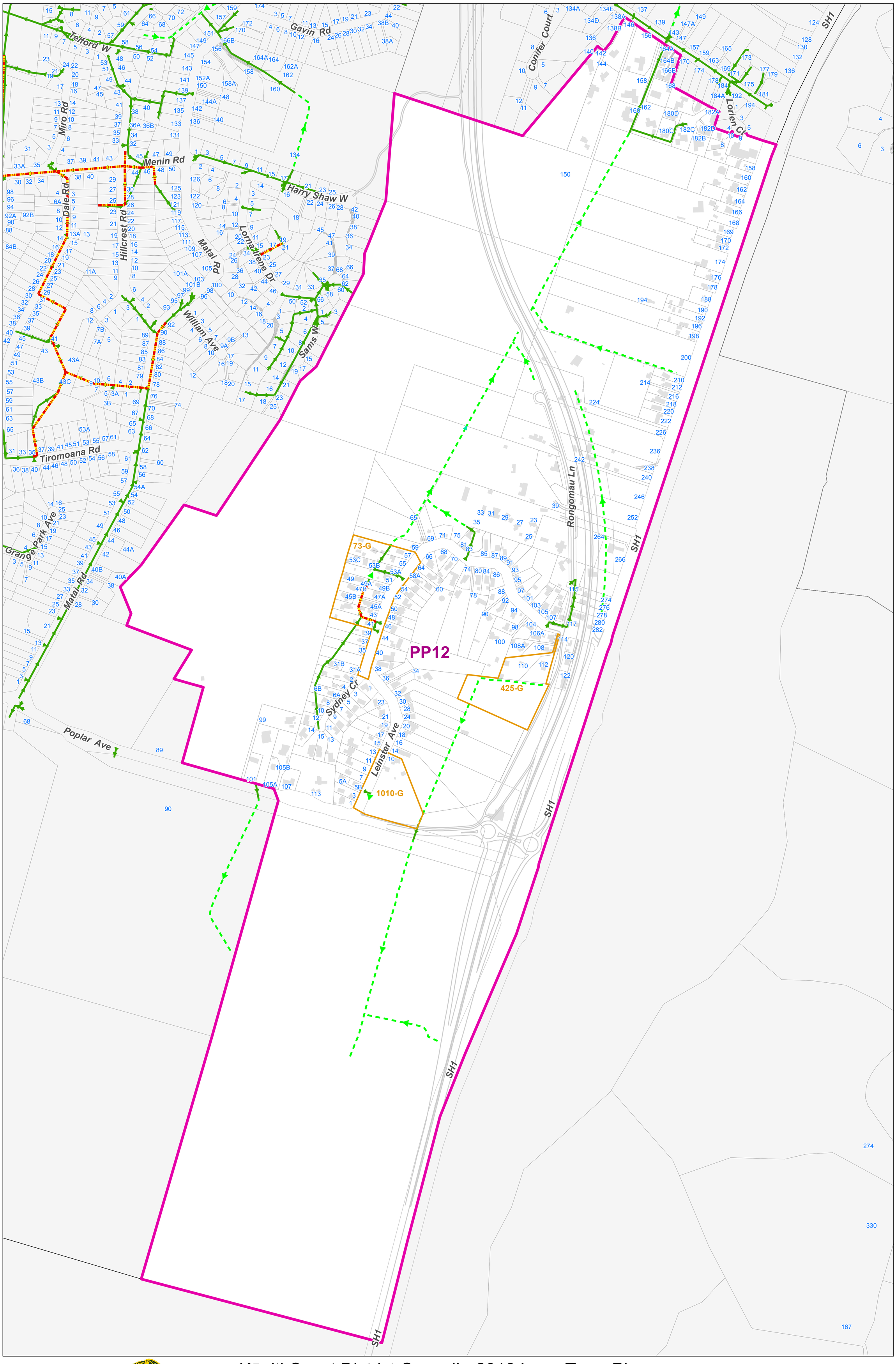

Project Zone
Projects
Under Capacity Pipes Q10
SW Pipe
SW Pipe Private
SW Channel

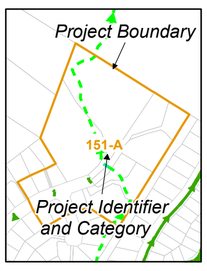

PROJECT CATEGORIES

A - Habitable floor flooding
B - Commercial building flooding
C - Garage flooding
E - Downstream constraints
F - Catchment based attenuation
G - Section flooding

Kāpiti Coast District Council accepts no responsibility for any incomplete or inaccurate information contained on this map. Use of, and reliance upon, this map for any purpose is subject to, and constitutes acceptance of the conditions set out in our disclaimer above.
This publication is copyright reserved by the Kāpiti Coast District Council. Cadastral information is derived from Land Information New Zealand, Crown Copyright Reserved.

PP12

Kāpiti Coast District Council - 2018 Long Term Plan
Stormwater Capital Works 45-Year Programme (Option B)

0 110 220 m

PP12

Date: 5/03/2018

PP13

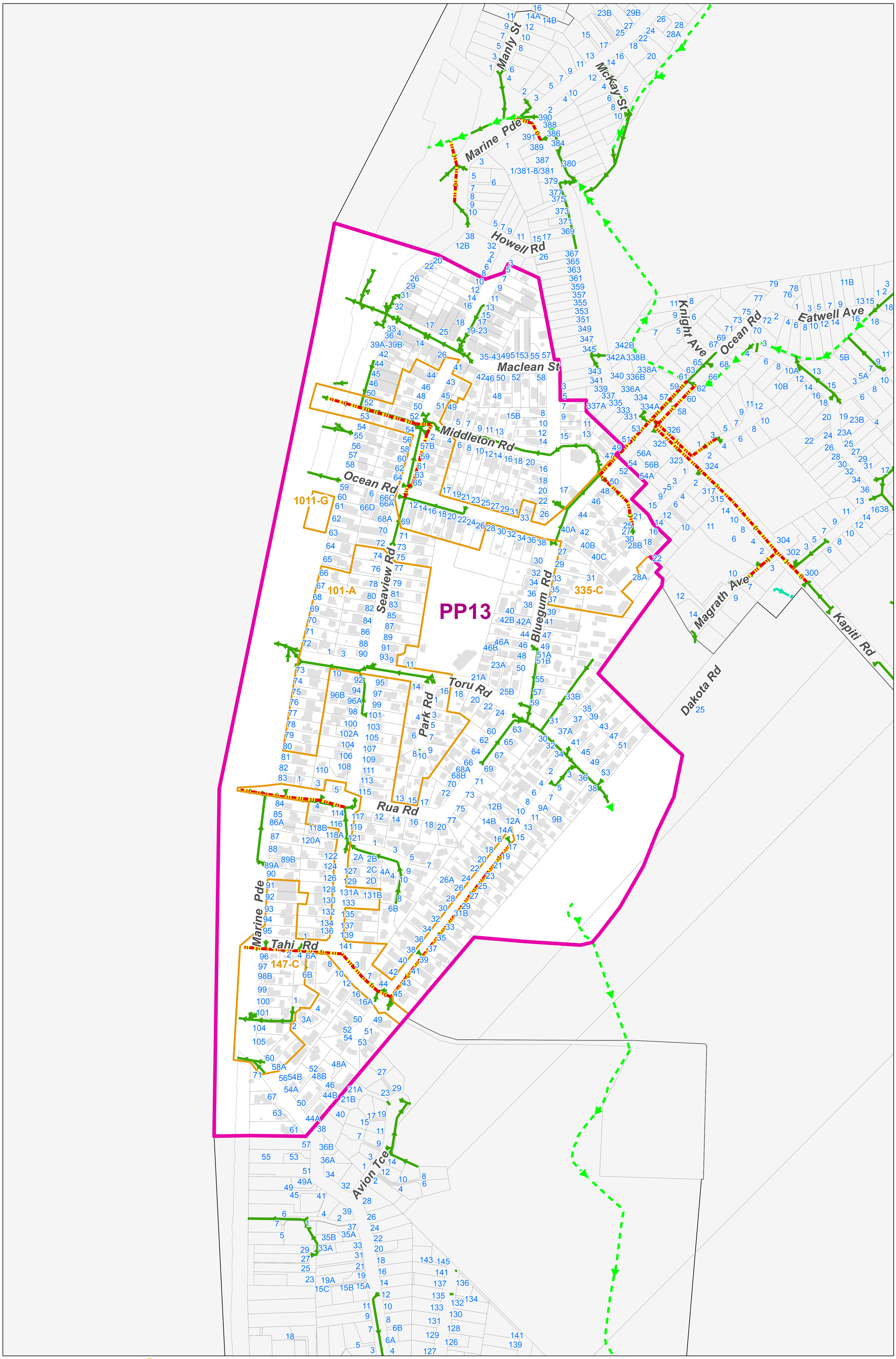

Kāpiti Coast District Council accepts no responsibility for any incomplete or inaccurate information contained on this map. Use of, and reliance upon, this map for any purpose is subject to, and constitutes acceptance of the conditions set out in our disclaimer above.
This publication is copyright reserved by the Kāpiti Coast District Council. Cadastral information is derived from Land Information New Zealand, Crown Copyright Reserved.

PP14

N

Project Zone
Projects
Under Capacity Pipes Q10
SW Pipe
SW Pipe Private
SW Channel

Project Boundary
151-A
Project Identifier and Category

PROJECT CATEGORIES

A - Habitable floor flooding
B - Commercial building flooding
C - Garage flooding
E - Downstream constraints
F - Catchment based attenuation
G - Section flooding

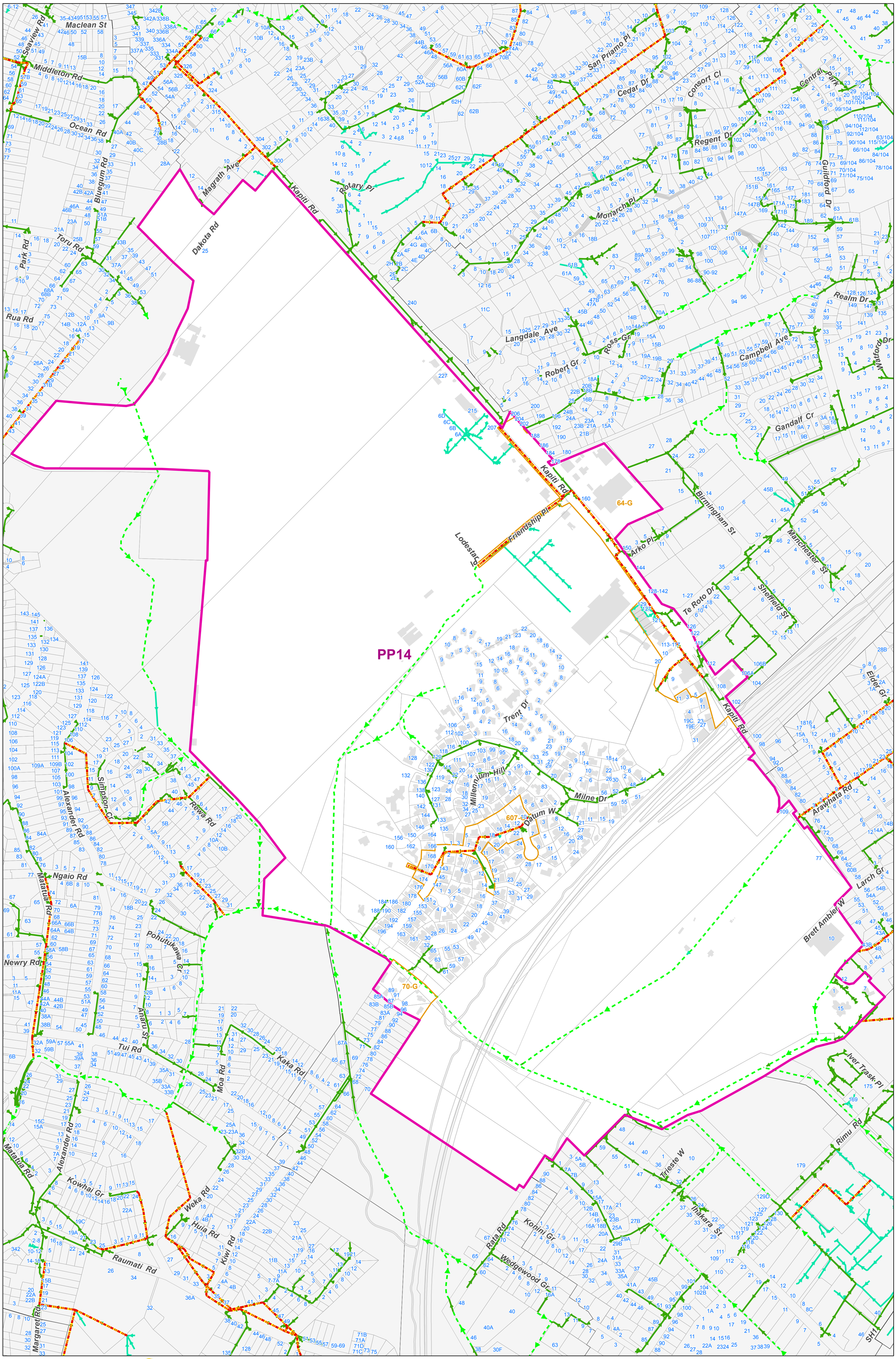

Kāpiti Coast District Council accepts no responsibility for any incomplete or inaccurate information contained on this map. Use of, and reliance upon, this map for any purpose is subject to, and constitutes acceptance of the conditions set out in our disclaimer above.
This publication is copyright reserved by the Kāpiti Coast District Council. Cadastral information is derived from Land Information New Zealand, Crown Copyright Reserved.

PP14

Kāpiti Coast DISTRICT COUNCIL
Me Huri Whakamuri, Ka Titiro Whakamua

Kāpiti Coast District Council - 2018 Long Term Plan
Stormwater Capital Works 45-Year Programme (Option B)

0 125 250 m

PP14

Date: 5/03/2018

PP15

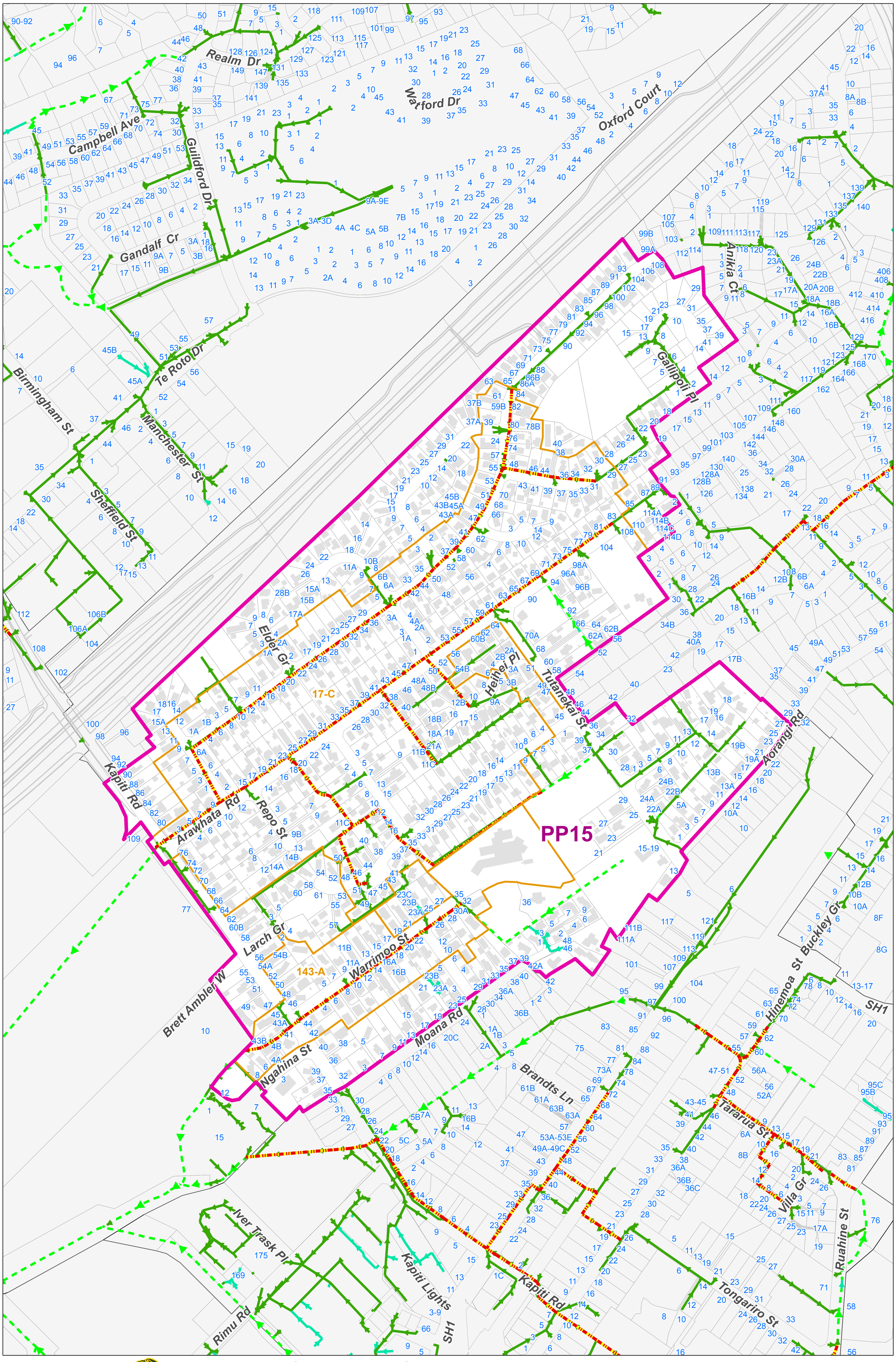

Kāpiti Coast District Council accepts no responsibility for any incomplete or inaccurate information contained on this map. Use of, and reliance upon, this map for any purpose is subject to, and constitutes acceptance of the conditions set out in our disclaimer above.
This publication is copyright reserved by the Kāpiti Coast District Council. Cadastral information is derived from Land Information New Zealand, Crown Copyright Reserved.

PP15

Kāpiti Coast DISTRICT COUNCIL
Me Huri Whakamuri, Ka Titiro Whakamua

Kāpiti Coast District Council - 2018 Long Term Plan
Stormwater Capital Works 45-Year Programme (Option B)

0 85 170 m

PP15

Date: 5/03/2018

PP16

N

Project Zone
Projects
Under Capacity Pipes Q10
SW Pipe
SW Pipe Private
SW Channel

Project Boundary
151-A
Project Identifier and Category

PROJECT CATEGORIES

A - Habitable floor flooding
B - Commercial building flooding
C - Garage flooding
E - Downstream constraints
F - Catchment based attenuation
G - Section flooding

Kāpiti Coast District Council accepts no responsibility for any incomplete or inaccurate information contained on this map. Use of, and reliance upon, this map for any purpose is subject to, and constitutes acceptance of the conditions set out in our disclaimer above.
This publication is copyright reserved by the Kāpiti Coast District Council. Cadastral information is derived from Land Information New Zealand, Crown Copyright Reserved.

PP16

Kāpiti Coast DISTRICT COUNCIL
Me Huri Whakamuri, Ka Titiro Whakamua

Kāpiti Coast District Council - 2018 Long Term Plan
Stormwater Capital Works 45-Year Programme (Option B)

0 137.5 275 m

PP16

Date: 5/03/2018

PP17

N

Project Zone
Projects
Under Capacity Pipes Q10
SW Pipe
SW Pipe Private
SW Channel

Project Boundary
151-A
Project Identifier and Category

PROJECT CATEGORIES

A - Habitable floor flooding
B - Commercial building flooding
C - Garage flooding
E - Downstream constraints
F - Catchment based attenuation
G - Section flooding

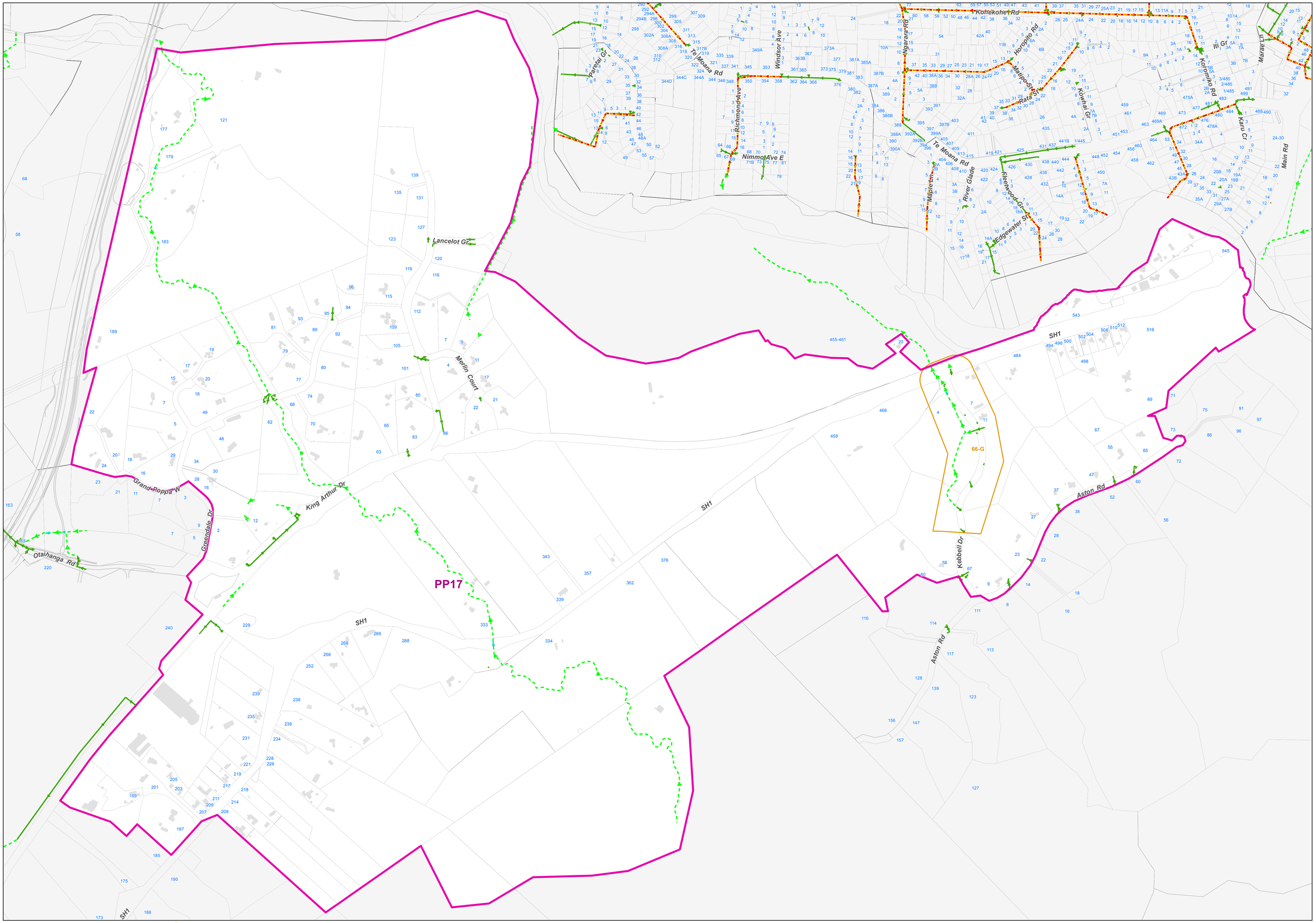

Kāpiti Coast District Council accepts no responsibility for any incomplete or inaccurate information contained on this map. Use of, and reliance upon, this map for any purpose is subject to, and constitutes acceptance of the conditions set out in our disclaimer above.
This publication is copyright reserved by the Kāpiti Coast District Council. Cadastral information is derived from Land Information New Zealand, Crown Copyright Reserved.

Kāpiti Coast District Council
Me Huri Whakamuri, Ka Titiro Whakamua

Kāpiti Coast District Council - 2018 Long Term Plan
Stormwater Capital Works 45-Year Programme (Option B)

0 200 400 m

PP17

Date: 5/03/2018

PP18

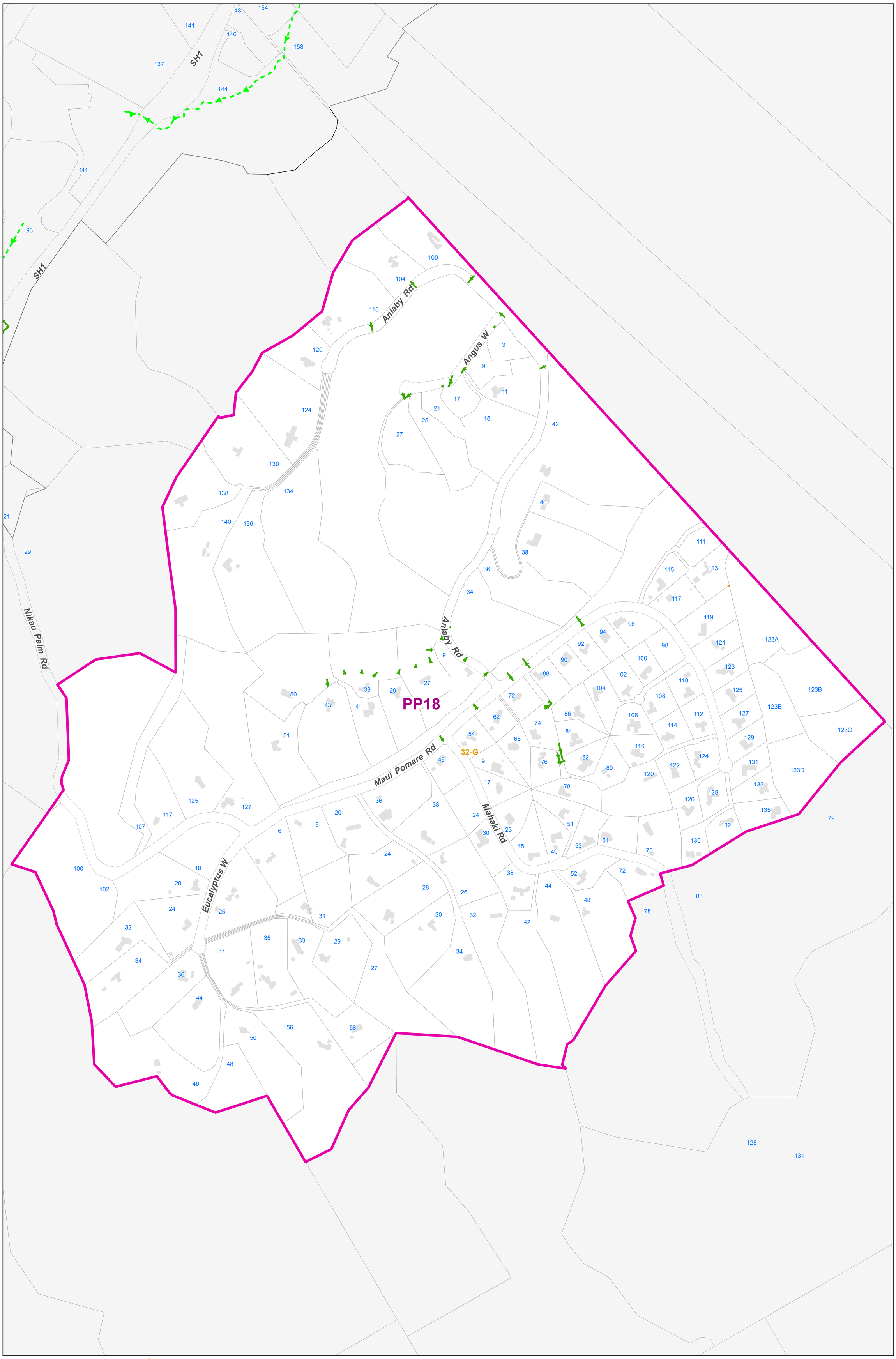

Kāpiti Coast District Council accepts no responsibility for any incomplete or inaccurate information contained on this map. Use of, and reliance upon, this map for any purpose is subject to, and constitutes acceptance of the conditions set out in our disclaimer above.
This publication is copyright reserved by the Kāpiti Coast District Council. Cadastral information is derived from Land Information New Zealand, Crown Copyright Reserved.

Kāpiti Coast District Council - 2018 Long Term Plan
Stormwater Capital Works 45-Year Programme (Option B)

0 115 230 m

PP18

Date: 5/03/2018