

ATTACHMENT D

Council maps showing Wāhanga Rua and Wāhanga Tahi sites in Kāpiti



WTS0206: Kaiwarehou Pā (Rua)

Key to map symbols

- Road Centrelines
- General Residential Zone
- General Rural Zone
- Rural Lifestyle Zone
- Open Space Zone



0 0.09 0.17 km

Scale 1:3,333 at A4

Date Printed: June 21, 2026

Kāpiti Coast District Council accepts no responsibility for incomplete or inaccurate information contained on this map. Use of this website is subject to, and constitutes acceptance of the conditions set out in our disclaimer. This publication is copyright reserved by the Kāpiti Coast District Council. Cadastral and Topographic information is derived from Land Information New Zealand, CROWN COPYRIGHT RESERVED.

Map credits: Eagle Technology, Land Information New Zealand, GEBCO, Community maps contributors



Key to map symbols

- Road Centrelines
- General Residential Zone
- General Rural Zone
- Natural Open Space Zone



0 0.09 0.17 km

Scale 1:3,333 at A4

Date Printed: June 21, 2026

Kāpiti Coast District Council accepts no responsibility for incomplete or inaccurate information contained on this map. Use of this website is subject to, and constitutes acceptance of the conditions set out in our disclaimer. This publication is copyright reserved by the Kāpiti Coast District Council. Cadastral and Topographic information is derived from Land Information New Zealand, CROWN COPYRIGHT RESERVED.

Map credits: Eagle Technology, Land Information New Zealand, GEBCO, Community maps contributors



Key to map symbols

- Road Centrelines
- General Residential Zone
- Town Centre Zone
- Open Space Zone
- Future Urban Zone



0 0.09 0.17 km

Scale 1:3,333 at A4

Date Printed: June 21, 2026

Kāpiti Coast District Council accepts no responsibility for incomplete or inaccurate information contained on this map. Use of this website is subject to, and constitutes acceptance of the conditions set out in our disclaimer. This publication is copyright reserved by the Kāpiti Coast District Council. Cadastral and Topographic information is derived from Land Information New Zealand, CROWN COPYRIGHT RESERVED.

Map credits: Eagle Technology, Land Information New Zealand, GEBCO, Community maps contributors



WTS0089A: Pukehou 4B1 Urupā (Tahi)

Key to map symbols

 Rural Production Zone



0 0.01 0.03 km

Scale 1:720 at A4

Date Printed: June 22, 2026

Kāpiti Coast District Council accepts no responsibility for incomplete or inaccurate information contained on this map. Use of this website is subject to, and constitutes acceptance of the conditions set out in our disclaimer. This publication is copyright reserved by the Kāpiti Coast District Council. Cadastral and Topographic information is derived from Land Information New Zealand, CROWN COPYRIGHT RESERVED.

Map credits: Eagle Technology, Land Information New Zealand, GEBCO, Community maps contributors



WTS0125B: Tararua Urupā (Tahi)

Key to map symbols

- Road Centrelines
- General Rural Zone
- Rural Production Zone
- Future Urban Zone



0 0.09 0.17 km

Scale 1:3,333 at A4

Date Printed: June 21, 2026

Kāpiti Coast District Council accepts no responsibility for incomplete or inaccurate information contained on this map. Use of this website is subject to, and constitutes acceptance of the conditions set out in our disclaimer. This publication is copyright reserved by the Kāpiti Coast District Council. Cadastral and Topographic information is derived from Land Information New Zealand, CROWN COPYRIGHT RESERVED.

Map credits: Eagle Technology, Land Information New Zealand, GEBCO, Community maps contributors



Key to map symbols

- Road Centrelines
- General Residential Zone
- Natural Open Space Zone



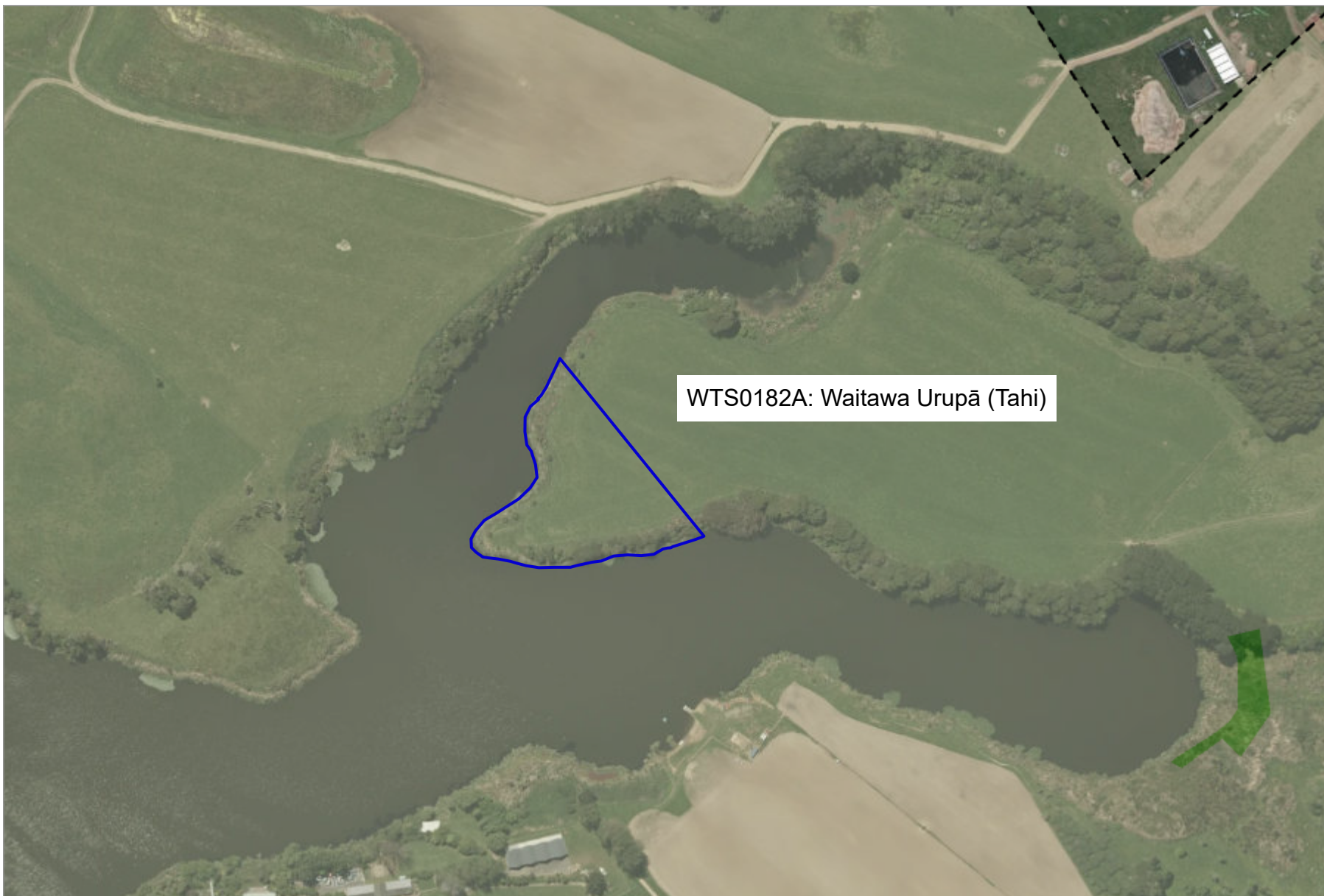
0 0.05 0.1 km

Scale 1:2,000 at A4

Date Printed: June 21, 2026




Kāpiti Coast District Council accepts no responsibility for incomplete or inaccurate information contained on this map. Use of this website is subject to, and constitutes acceptance of the conditions set out in our disclaimer. This publication is copyright reserved by the Kāpiti Coast District Council. Cadastral and Topographic information is derived from Land Information New Zealand, CROWN COPYRIGHT RESERVED.

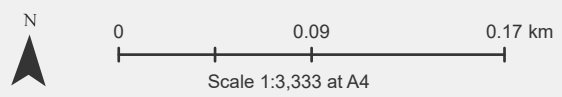
Map credits: Eagle Technology, Land Information New Zealand, GEBCO, Community maps contributors



WTS0182A: Waitawa Urupā (Tahi)

Key to map symbols

-  District Boundary
-  General Rural Zone
-  Natural Open Space Zone



Date Printed: June 21, 2026

Kāpiti Coast District Council accepts no responsibility for incomplete or inaccurate information contained on this map. Use of this website is subject to, and constitutes acceptance of the conditions set out in our disclaimer. This publication is copyright reserved by the Kāpiti Coast District Council. Cadastral and Topographic information is derived from Land Information New Zealand, CROWN COPYRIGHT RESERVED.

Map credits: Eagle Technology, Land Information New Zealand, GEBCO, Community maps contributors



Key to map symbols

- Road Centrelines
- General Rural Zone
- Open Space Zone

WTS0183A: Pukehou 4C6 Urupā (Tahī)



0 0.09 0.17 km

Scale 1:3,333 at A4

Date Printed: June 21, 2026

Kāpiti Coast District Council accepts no responsibility for incomplete or inaccurate information contained on this map. Use of this website is subject to, and constitutes acceptance of the conditions set out in our disclaimer. This publication is copyright reserved by the Kāpiti Coast District Council. Cadastral and Topographic information is derived from Land Information New Zealand, CROWN COPYRIGHT RESERVED.

Map credits: Eagle Technology, Land Information New Zealand, GEBCO, Community maps contributors



Key to map symbols

- Road Centrelines
- General Residential Zone
- Rural Lifestyle Zone
- Natural Open Space Zone
- Open Space Zone

WTS0193: Arapawaiti Cemetery Reserve (Tahi)



0 0.05 0.1 km

Scale 1:2,000 at A4

Date Printed: June 21, 2026

Kāpiti Coast District Council accepts no responsibility for incomplete or inaccurate information contained on this map. Use of this website is subject to, and constitutes acceptance of the conditions set out in our disclaimer. This publication is copyright reserved by the Kāpiti Coast District Council. Cadastral and Topographic information is derived from Land Information New Zealand, CROWN COPYRIGHT RESERVED.

Map credits: Eagle Technology, Land Information New Zealand, GEBCO, Community maps contributors



Key to map symbols

- Road Centrelines
- High Density Residential Zone
- Rural Production Zone
- Town Centre Zone
- General Industrial Zone
- Open Space Zone

WTS0316A: Ruakōhatu Urupā (Tahi)



0 0.05 0.1 km

Scale 1:2,000 at A4

Date Printed: June 21, 2026

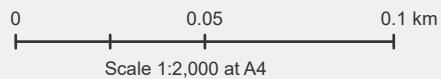
Kāpiti Coast District Council accepts no responsibility for incomplete or inaccurate information contained on this map. Use of this website is subject to, and constitutes acceptance of the conditions set out in our disclaimer. This publication is copyright reserved by the Kāpiti Coast District Council. Cadastral and Topographic information is derived from Land Information New Zealand, CROWN COPYRIGHT RESERVED.

Map credits: Eagle Technology, Land Information New Zealand, GEBCO, Community maps contributors



Key to map symbols

- Road Centrelines
- General Residential Zone
- General Rural Zone
- Natural Open Space Zone
- Open Space Zone
- Future Urban Zone
- Ngāraara Development Area



Date Printed: June 21, 2026

Kāpiti Coast District Council accepts no responsibility for incomplete or inaccurate information contained on this map. Use of this website is subject to, and constitutes acceptance of the conditions set out in our disclaimer. This publication is copyright reserved by the Kāpiti Coast District Council. Cadastral and Topographic information is derived from Land Information New Zealand, CROWN COPYRIGHT RESERVED.

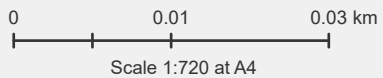
Map credits: Eagle Technology, Land Information New Zealand, GEBCO, Community maps contributors



WTS0386A: MacKay's Crossing Cemetery (Tahi)

Key to map symbols

- Road Centrelines
- Rural Production Zone
- Natural Open Space Zone



Date Printed: June 21, 2026

Kāpiti Coast District Council accepts no responsibility for incomplete or inaccurate information contained on this map. Use of this website is subject to, and constitutes acceptance of the conditions set out in our disclaimer. This publication is copyright reserved by the Kāpiti Coast District Council. Cadastral and Topographic information is derived from Land Information New Zealand, CROWN COPYRIGHT RESERVED.

Map credits: Eagle Technology, Land Information New Zealand, GEBCO, Community maps contributors



Key to map symbols

- Road Centrelines
- General Residential Zone
- Rural Production Zone
- Natural Open Space Zone
- Open Space Zone



0 0.1 0.2 km
Scale 1:5,556 at A4

Date Printed: June 21, 2026

Kāpiti Coast District Council accepts no responsibility for incomplete or inaccurate information contained on this map. Use of this website is subject to, and constitutes acceptance of the conditions set out in our disclaimer. This publication is copyright reserved by the Kāpiti Coast District Council. Cadastral and Topographic information is derived from Land Information New Zealand, CROWN COPYRIGHT RESERVED.

Map credits: Eagle Technology, Land Information New Zealand, GEBCO, Community maps contributors



Key to map symbols

 Open Space Zone



0 0.03 0.06 km

Scale 1:1,200 at A4

Date Printed: June 21, 2026

Kāpiti Coast District Council accepts no responsibility for incomplete or inaccurate information contained on this map. Use of this website is subject to, and constitutes acceptance of the conditions set out in our disclaimer. This publication is copyright reserved by the Kāpiti Coast District Council. Cadastral and Topographic information is derived from Land Information New Zealand, CROWN COPYRIGHT RESERVED.

Map credits: Eagle Technology, Land Information New Zealand, GEBCO, Community maps contributors



Key to map symbols

- Road Centrelines
- Rural Production Zone



0 0.03 0.06 km

Scale 1:1,200 at A4

Date Printed: June 21, 2026

Kāpiti Coast District Council accepts no responsibility for incomplete or inaccurate information contained on this map. Use of this website is subject to, and constitutes acceptance of the conditions set out in our disclaimer. This publication is copyright reserved by the Kāpiti Coast District Council. Cadastral and Topographic information is derived from Land Information New Zealand, CROWN COPYRIGHT RESERVED.

Map credits: Eagle Technology, Land Information New Zealand, GEBCO, Community maps contributors