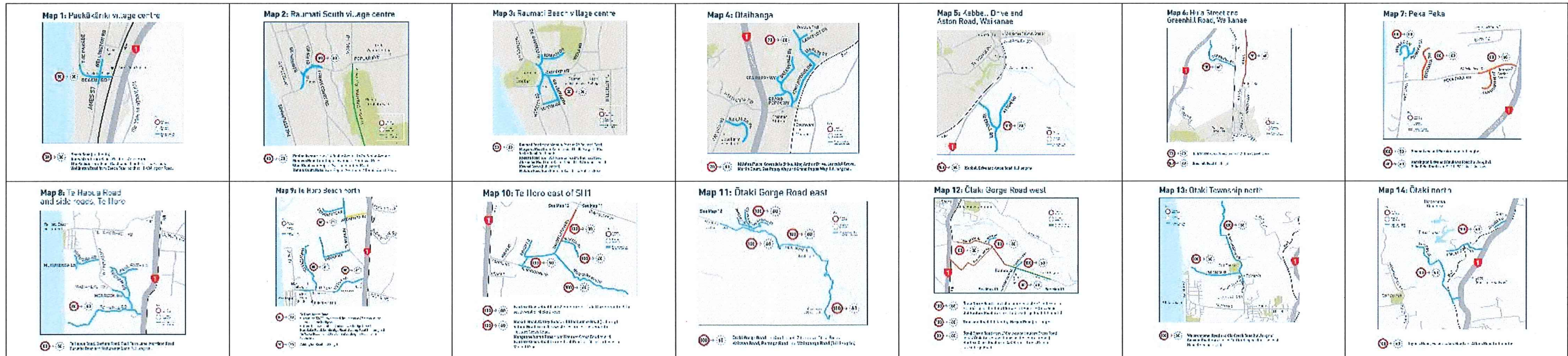


2018-19 Kāpiti Districtwide Speed Limit Review

Feedback Summary

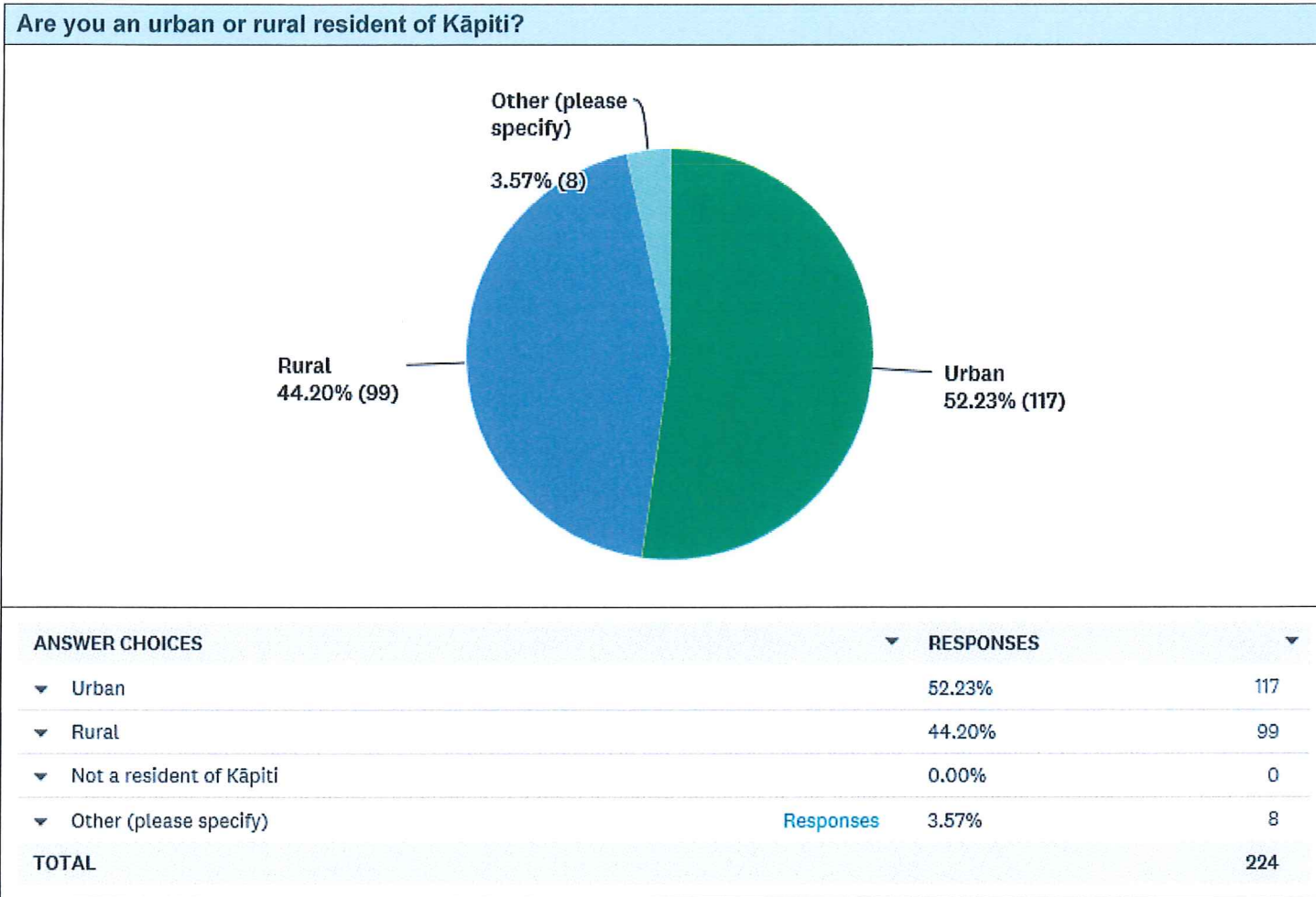
Prepared by Kāpiti Coast District Council

May 2019

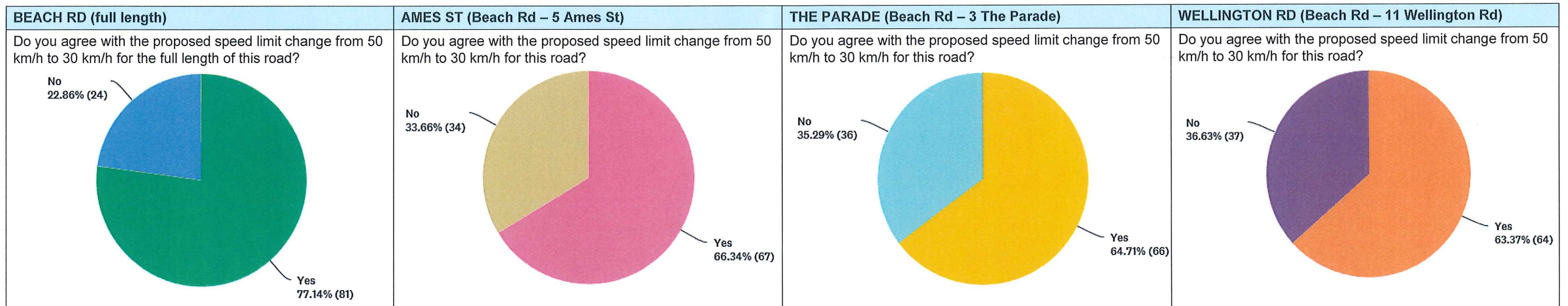


Questions asked and feedback received

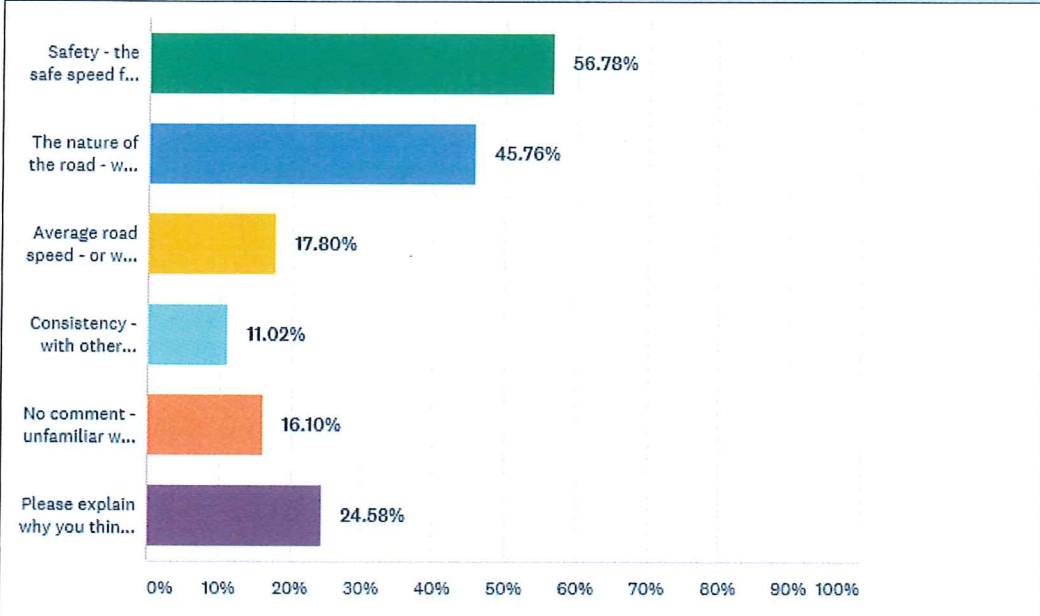
The graphs below outline responses to certain questions and the total number of Yes or No replies per roading area.



MAP 1: PAKĀKĀRIKI VILLAGE CENTRE (4 roads)

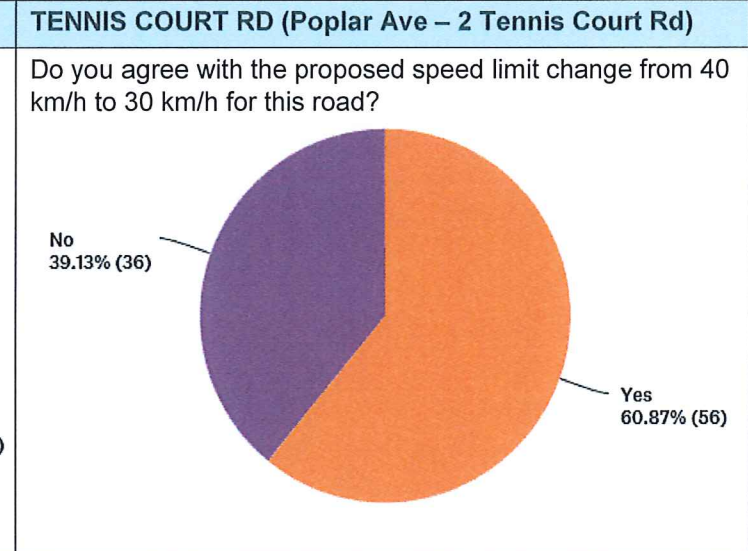
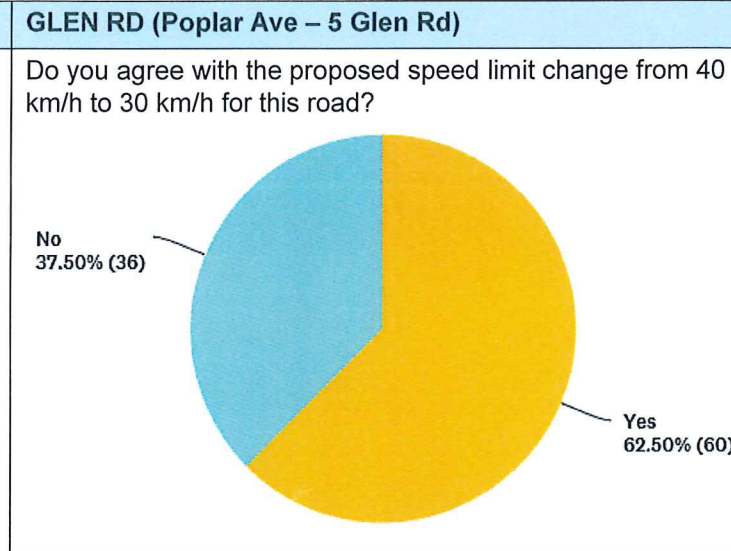
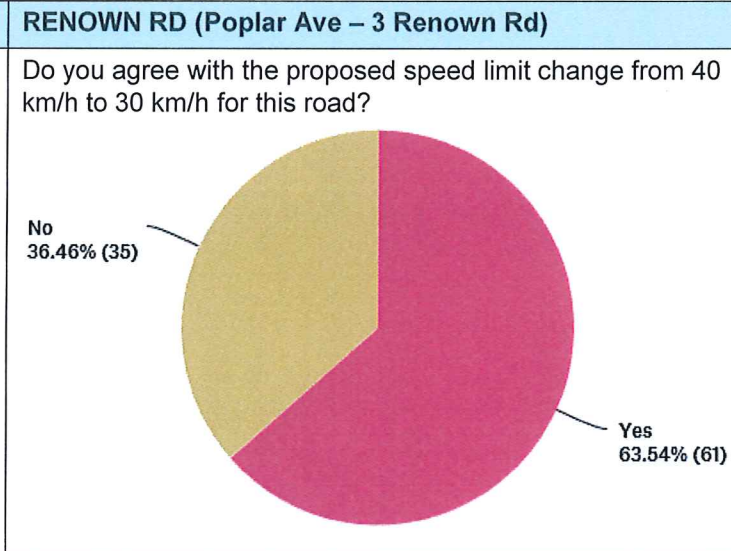
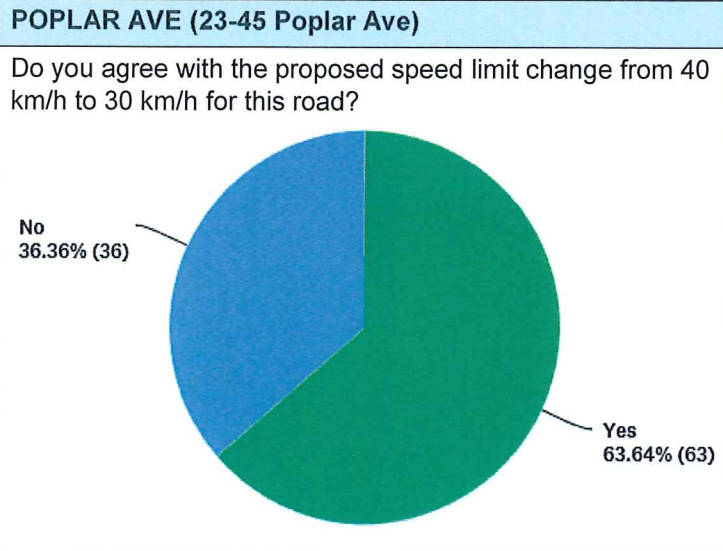


Which of these explains the main reasons(s) for your answer above (select as many as apply)

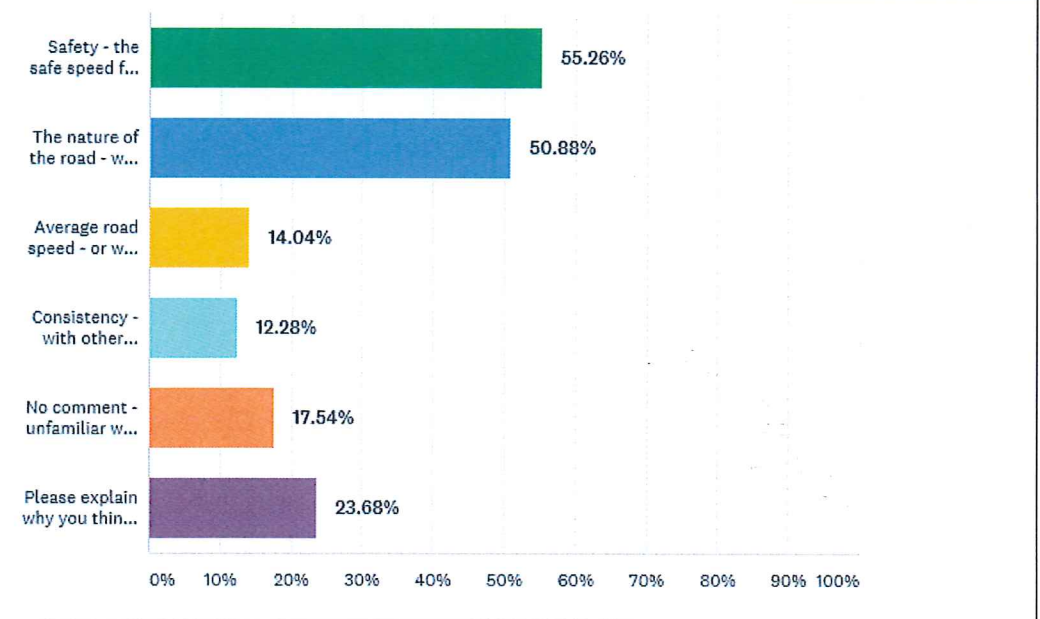


ANSWER CHOICES	RESPONSES	
▼ Safety - the safe speed for this road	56.78%	67
▼ The nature of the road - way it feels to drive, the local environment, who uses it	45.76%	54
▼ Average road speed - or what the average road speed appears to be	17.80%	21
▼ Consistency - with other similar road(s) in this area	11.02%	13
▼ No comment - unfamiliar with this road, or other reason	16.10%	19
▼ Please explain why you think that reason/those reasons are relevant:	Responses 24.58%	29
Total Respondents: 118		

MAP 2: RAUMATI VILLAGE CENTRE (4 roads)

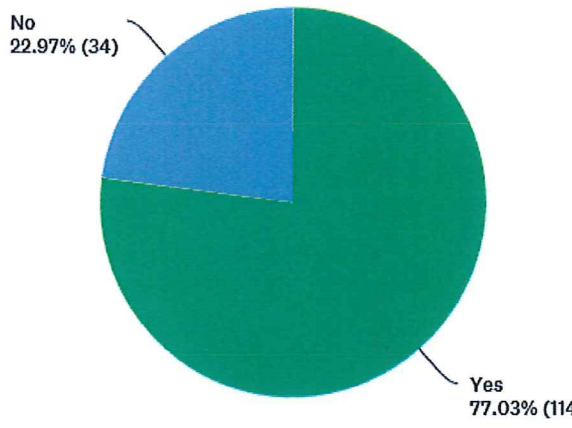
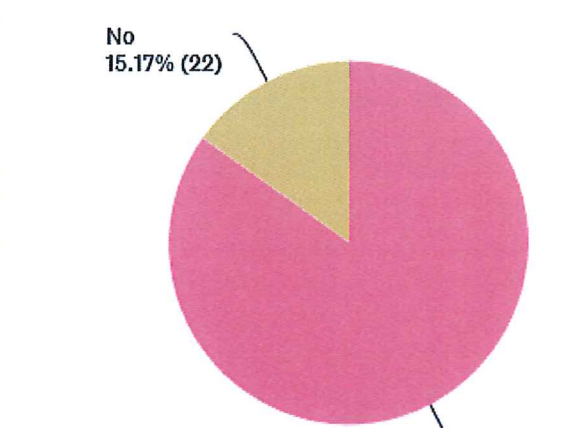
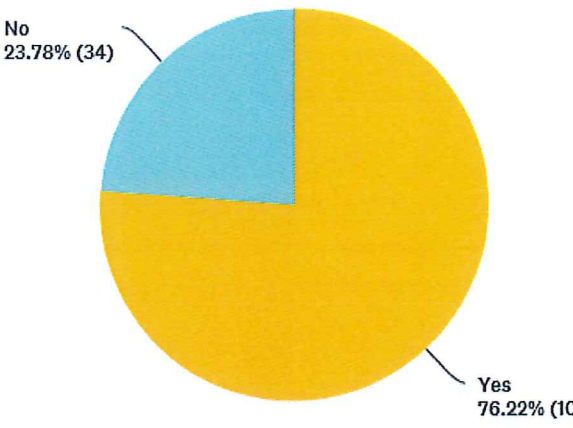
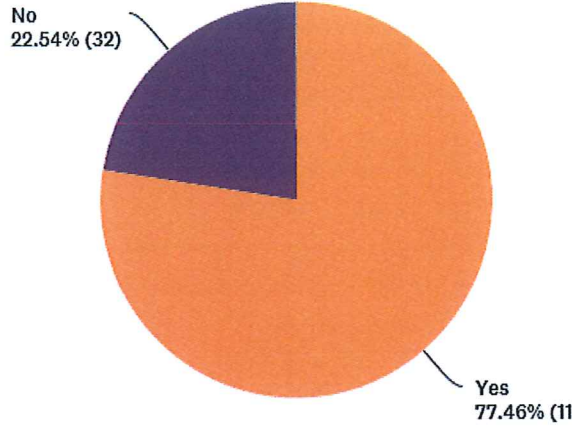
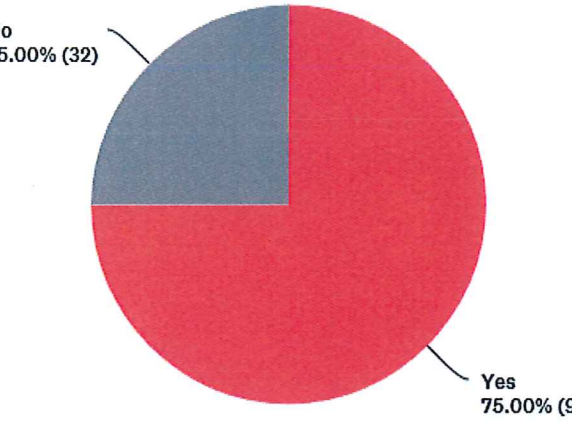
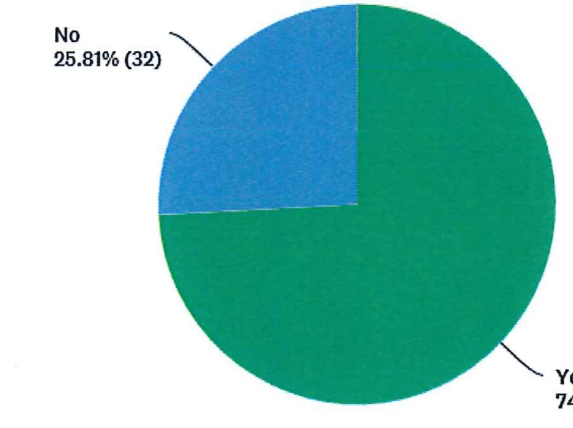
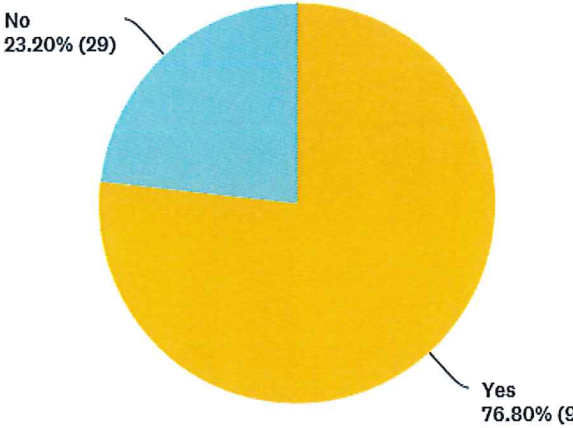


Which of these explains the main reasons(s) for your answer above (select as many as apply)

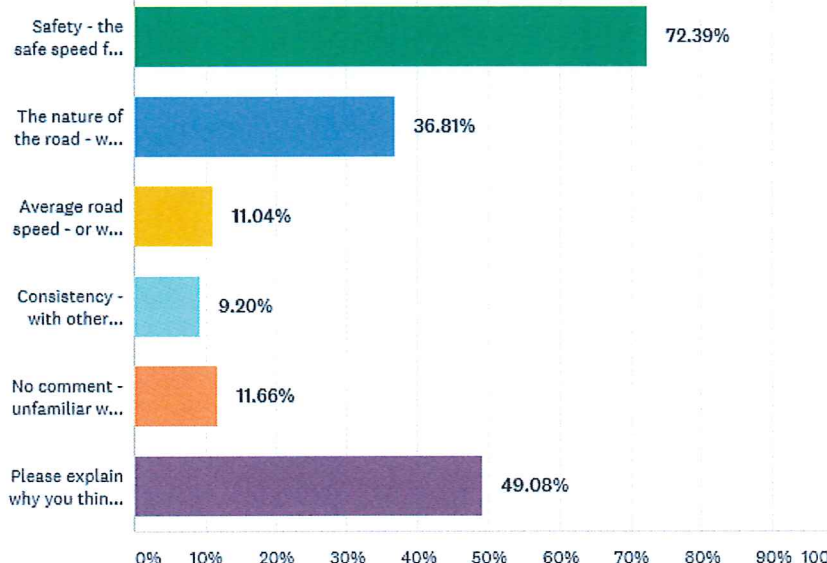


ANSWER CHOICES	RESPONSES	
▼ Safety - the safe speed for this road	55.26%	63
▼ The nature of the road - way it feels to drive, the local environment, who uses it	50.88%	58
▼ Average road speed - or what the average road speed appears to be	14.04%	16
▼ Consistency - with other similar road(s) in this area	12.28%	14
▼ No comment - unfamiliar with this road, or other reason	17.54%	20
▼ Please explain why you think that reason/those reasons are relevant:	Responses 23.68%	27
Total Respondents: 114		

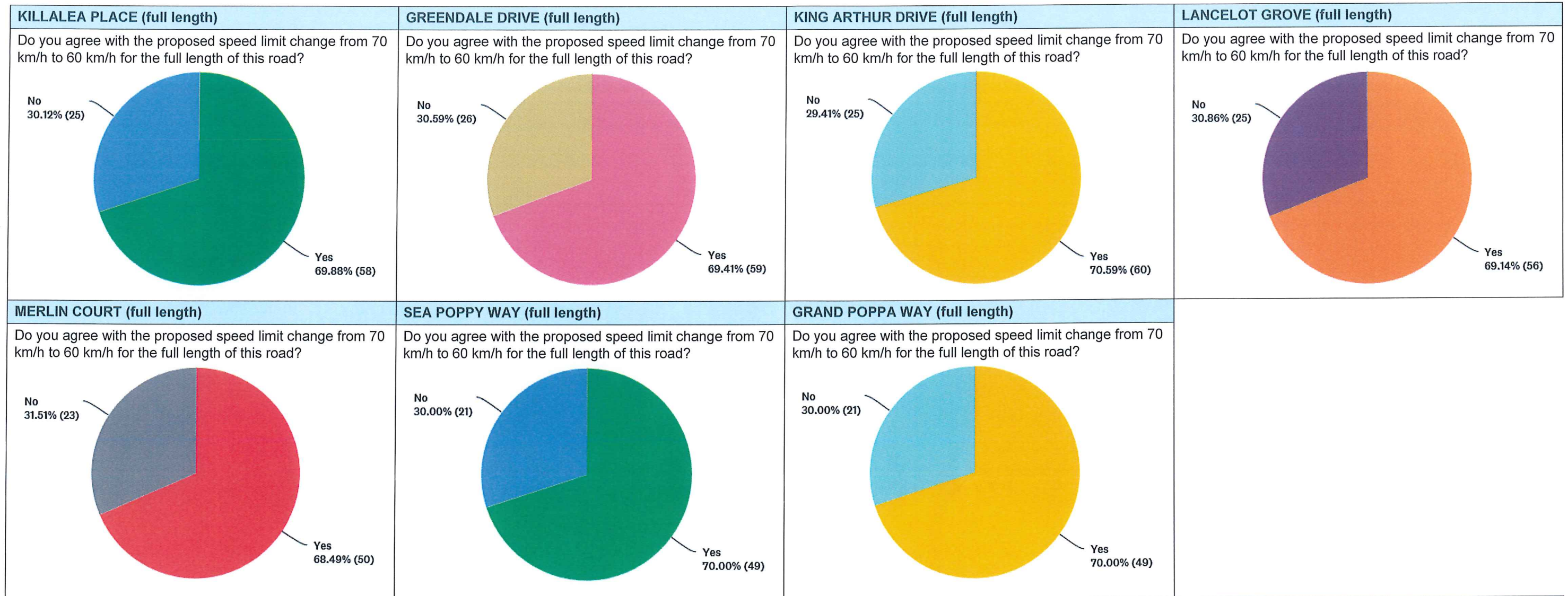
MAP 3: RAUMATI BEACH VILLAGE (7 roads)

RAUMATI RD (Matatua Rd – 23 Raumati Rd)	MARGARET RD (Raumati Rd – 30 Margaret Rd)	VICTOR RD (full length)	ROSETTA RD (351 Rosetta Rd – Raumati Rd)
<p>Do you agree with the proposed speed limit change from 50 km/h to 30 km/h for this road?</p>  <p>No 22.97% (34) Yes 77.03% (114)</p>	<p>Do you agree with the proposed speed limit change from 50 km/h to 30 km/h for this road?</p>  <p>No 15.17% (22) Yes 84.83% (123)</p>	<p>Do you agree with the proposed speed limit change from 50 km/h to 30 km/h for the full length of this road?</p>  <p>No 23.78% (34) Yes 76.22% (109)</p>	<p>Do you agree with the proposed speed limit change from 50 km/h to 30 km/h for this road?</p>  <p>No 22.54% (32) Yes 77.46% (110)</p>
ALEXANDER RD (Raumati Rd – 8 Alexander Rd)	KOWHAI GR (full length)	MATATUA RD (Raumati Rd – 10 Matatua Rd)	
<p>Do you agree with the proposed speed limit change from 50 km/h to 30 km/h for this road?</p>  <p>No 25.00% (32) Yes 75.00% (96)</p>	<p>Do you agree with the proposed speed limit change from 50 km/h to 30 km/h for the full length of this road?</p>  <p>No 25.81% (32) Yes 74.19% (92)</p>	<p>Do you agree with the proposed speed limit change from 50 km/h to 30 km/h for this road?</p>  <p>No 23.20% (29) Yes 76.80% (96)</p>	

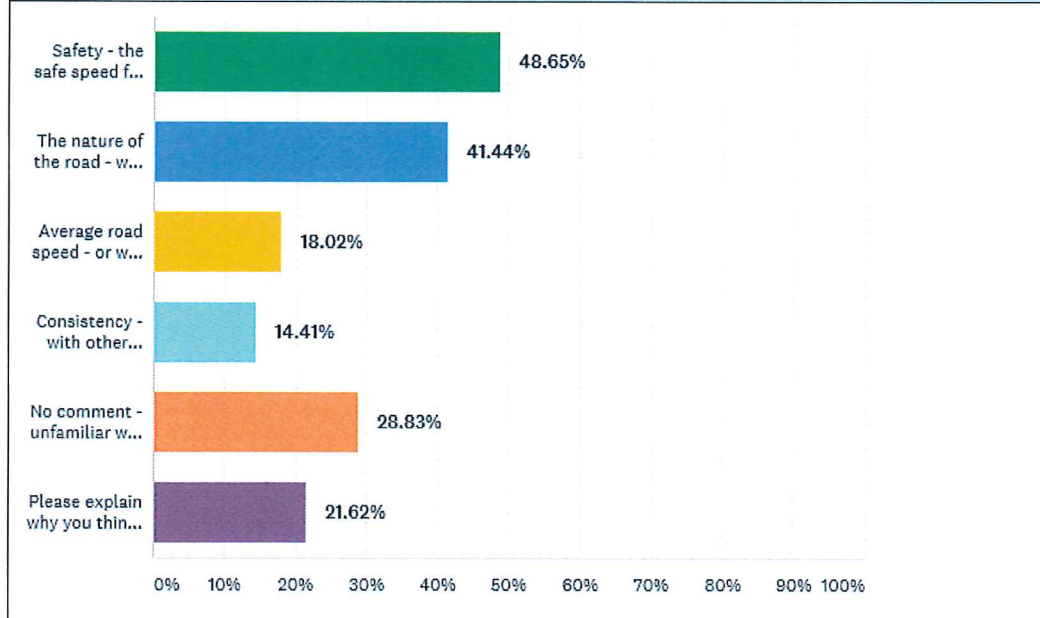
Which of these explains the main reasons(s) for your answer above (select as many as apply)

	<table border="1"> <thead> <tr> <th>ANSWER CHOICES</th> <th>RESPONSES</th> <th></th> </tr> </thead> <tbody> <tr> <td>▼ Safety - the safe speed for this road</td> <td>72.39%</td> <td>118</td> </tr> <tr> <td>▼ The nature of the road - way it feels to drive, the local environment, who uses it</td> <td>36.81%</td> <td>60</td> </tr> <tr> <td>▼ Average road speed - or what the average road speed appears to be</td> <td>11.04%</td> <td>18</td> </tr> <tr> <td>▼ Consistency - with other similar road(s) in this area</td> <td>9.20%</td> <td>15</td> </tr> <tr> <td>▼ No comment - unfamiliar with this road, or other reason</td> <td>11.66%</td> <td>19</td> </tr> <tr> <td>▼ Please explain why you think that reason/those reasons are relevant:</td> <td>Responses 49.08%</td> <td>80</td> </tr> </tbody> </table> <p>Total Respondents: 163</p>	ANSWER CHOICES	RESPONSES		▼ Safety - the safe speed for this road	72.39%	118	▼ The nature of the road - way it feels to drive, the local environment, who uses it	36.81%	60	▼ Average road speed - or what the average road speed appears to be	11.04%	18	▼ Consistency - with other similar road(s) in this area	9.20%	15	▼ No comment - unfamiliar with this road, or other reason	11.66%	19	▼ Please explain why you think that reason/those reasons are relevant:	Responses 49.08%	80
ANSWER CHOICES	RESPONSES																					
▼ Safety - the safe speed for this road	72.39%	118																				
▼ The nature of the road - way it feels to drive, the local environment, who uses it	36.81%	60																				
▼ Average road speed - or what the average road speed appears to be	11.04%	18																				
▼ Consistency - with other similar road(s) in this area	9.20%	15																				
▼ No comment - unfamiliar with this road, or other reason	11.66%	19																				
▼ Please explain why you think that reason/those reasons are relevant:	Responses 49.08%	80																				

MAP 4: OTAIHANGA – RATANUI (7 roads)

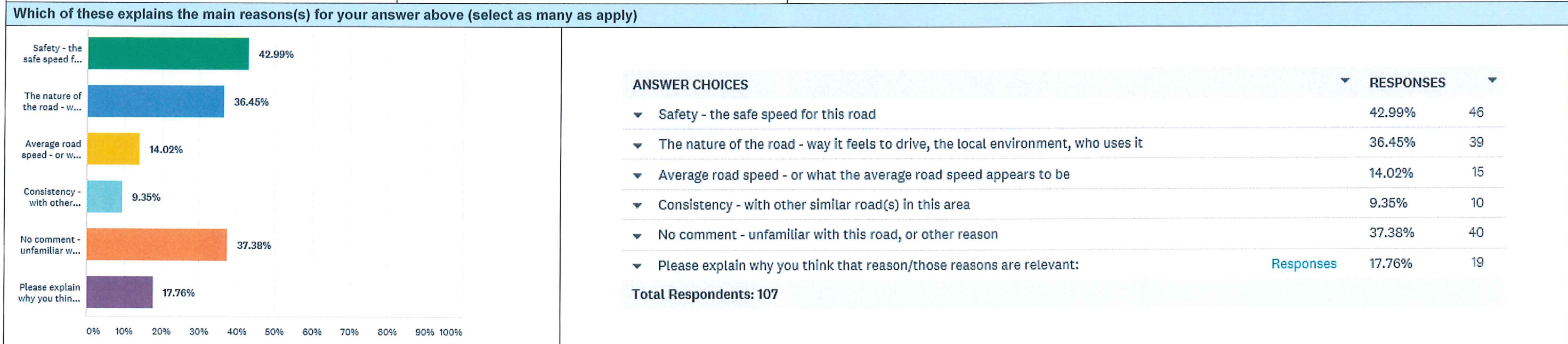
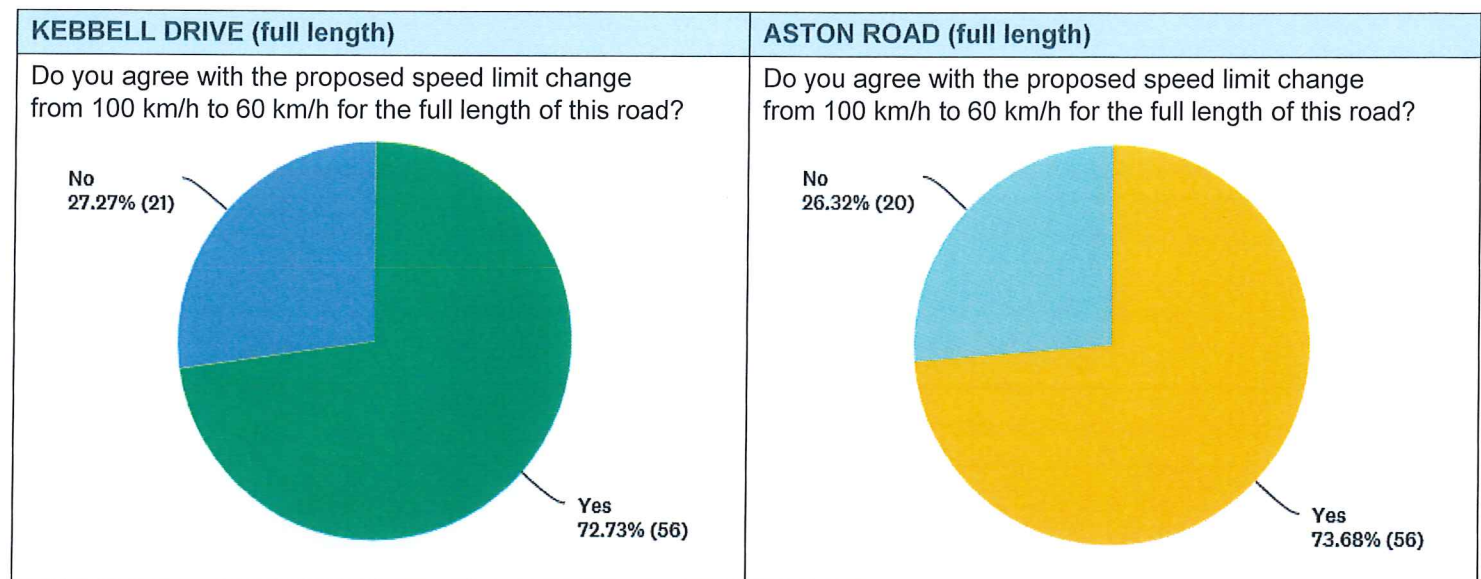


Which of these explains the main reason(s) for your answer above (select as many as apply)

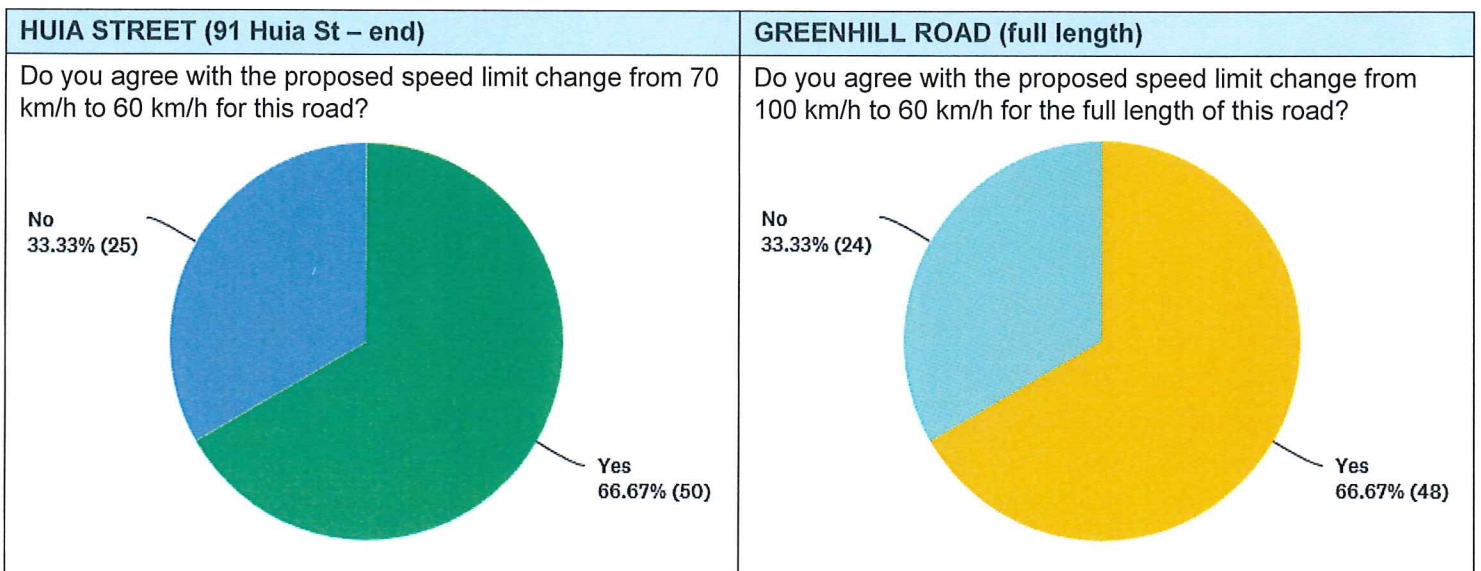


ANSWER CHOICES	RESPONSES	
▼ Safety - the safe speed for this road	48.65%	54
▼ The nature of the road - way it feels to drive, the local environment, who uses it	41.44%	46
▼ Average road speed - or what the average road speed appears to be	18.02%	20
▼ Consistency - with other similar road(s) in this area	14.41%	16
▼ No comment - unfamiliar with this road, or other reason	28.83%	32
▼ Please explain why you think that reason/those reasons are relevant:	Responses 21.62%	24
Total Respondents: 111		

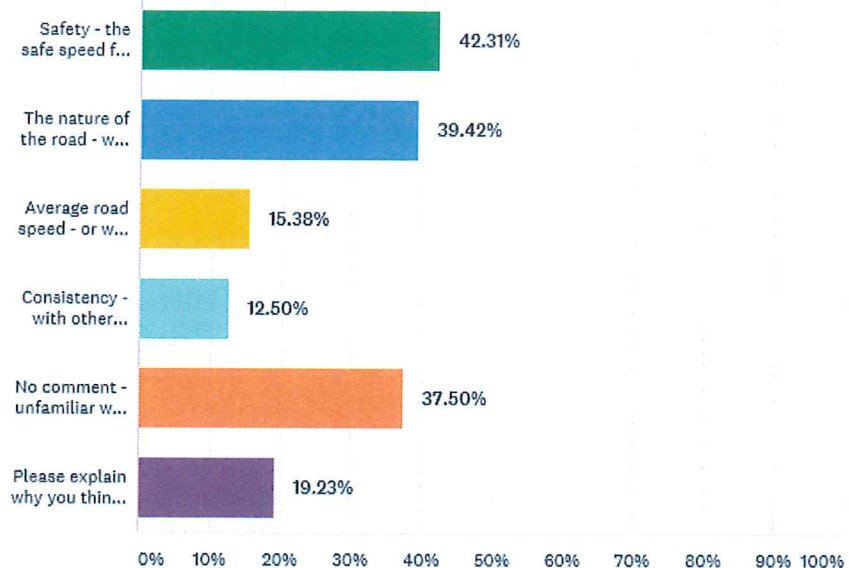
MAP 5: KEBBELL DRIVE AND ASTON ROAD, WAIKANAЕ



MAP 6: HUIA STREET AND GREENHILL ROAD, WAIKANAЕ



Which of these explains the main reasons(s) for your answer above (select as many as apply)



ANSWER CHOICES

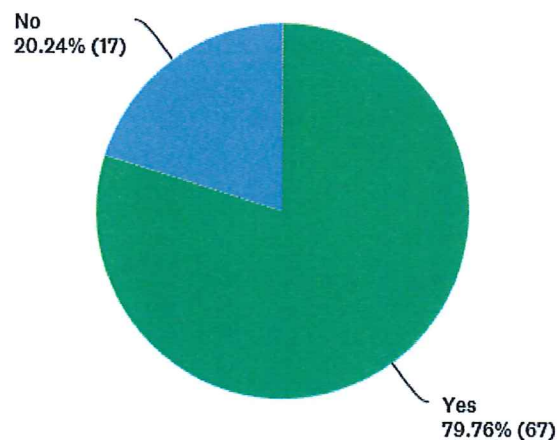
ANSWER CHOICES	RESPONSES	
▼ Safety - the safe speed for this road	42.31%	44
▼ The nature of the road - way it feels to drive, the local environment, who uses it	39.42%	41
▼ Average road speed - or what the average road speed appears to be	15.38%	16
▼ Consistency - with other similar road(s) in this area	12.50%	13
▼ No comment - unfamiliar with this road, or other reason	37.50%	39
▼ Please explain why you think that reason/those reasons are relevant:	Responses 19.23%	20

Total Respondents: 104

MAP 7: PEKA PEKA EAST OF SH1 (3 roads)

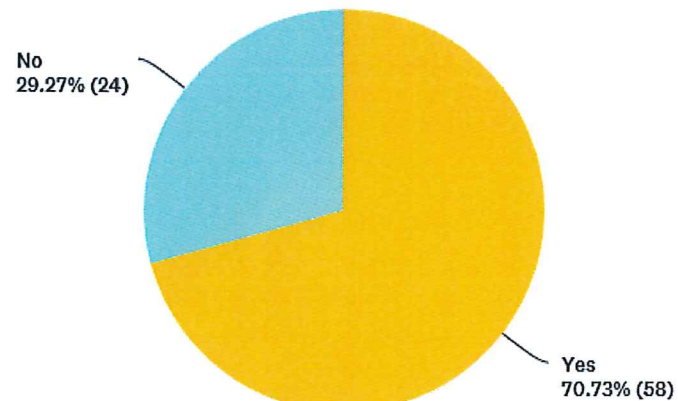
PINGAO LANE, PAIRUKU LANE (full length)

Do you agree with the proposed speed limit change from 100 km/h to 50 km/h for the full length of this road?



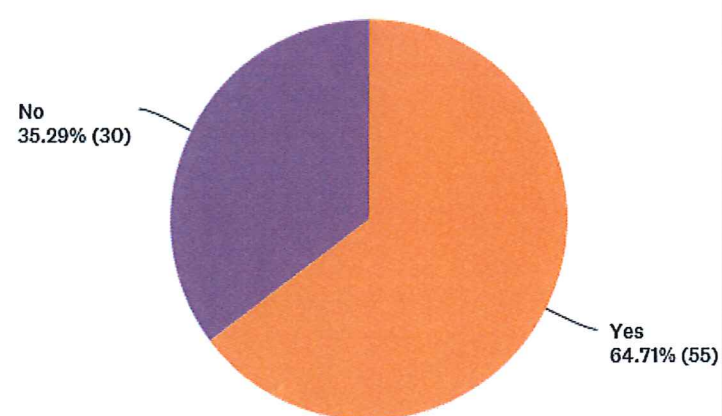
KENSINGTON DRIVE, RAUKAWA RD (full length)

Do you agree with the proposed speed limit change from 80 km/h to 60 km/h for the full length of this road?

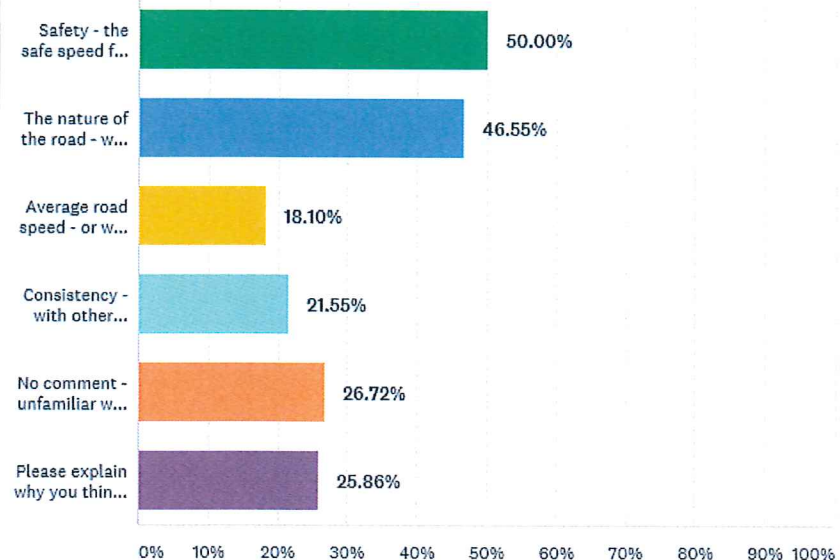


PEKA PEKA ROAD (SH1 – 94 Peka Peka Rd)

Do you agree with the proposed speed limit change from 80 km/h to 60 km/h for this road?



Which of these explains the main reasons(s) for your answer above (select as many as apply)

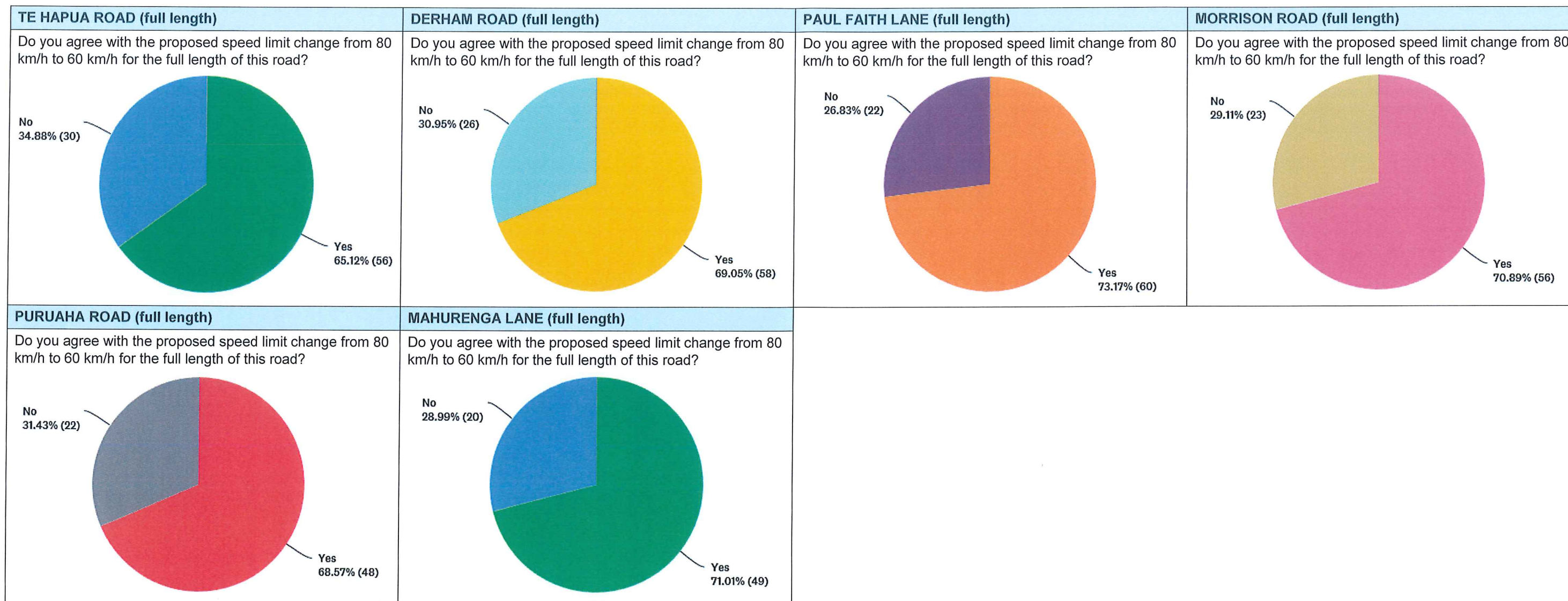


ANSWER CHOICES

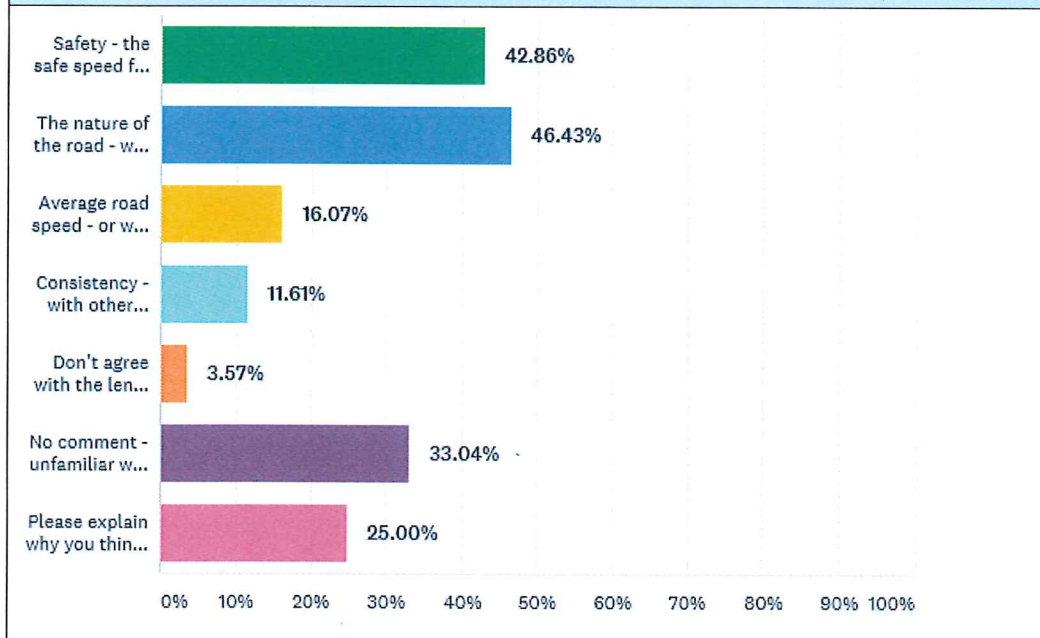
ANSWER CHOICES	RESPONSES	
▼ Safety - the safe speed for this road	50.00%	58
▼ The nature of the road - way it feels to drive, the local environment, who uses it	46.55%	54
▼ Average road speed - or what the average road speed appears to be	18.10%	21
▼ Consistency - with other similar road(s) in this area	21.55%	25
▼ No comment - unfamiliar with this road, or other reason	26.72%	31
▼ Please explain why you think that reason/those reasons are relevant:	Responses 25.86%	30

Total Respondents: 116

MAP 8: TE HAPUA ROAD AND SIDE ROADS, TE HORO (6 roads)



Which of these explains the main reason(s) for your answer above (select as many as apply)



ANSWER CHOICES	RESPONSES	
▼ Safety - the safe speed for this road	42.86%	48
▼ The nature of the road - way it feels to drive, the local environment, who uses it	46.43%	52
▼ Average road speed - or what the average road speed appears to be	16.07%	18
▼ Consistency - with other similar road(s) in this area	11.61%	13
▼ Don't agree with the length of road being proposed and would prefer full length	3.57%	4
▼ No comment - unfamiliar with this road, or other reason	33.04%	37
▼ Please explain why you think that reason/those reasons are relevant:	Responses 25.00%	28
Total Respondents: 112		

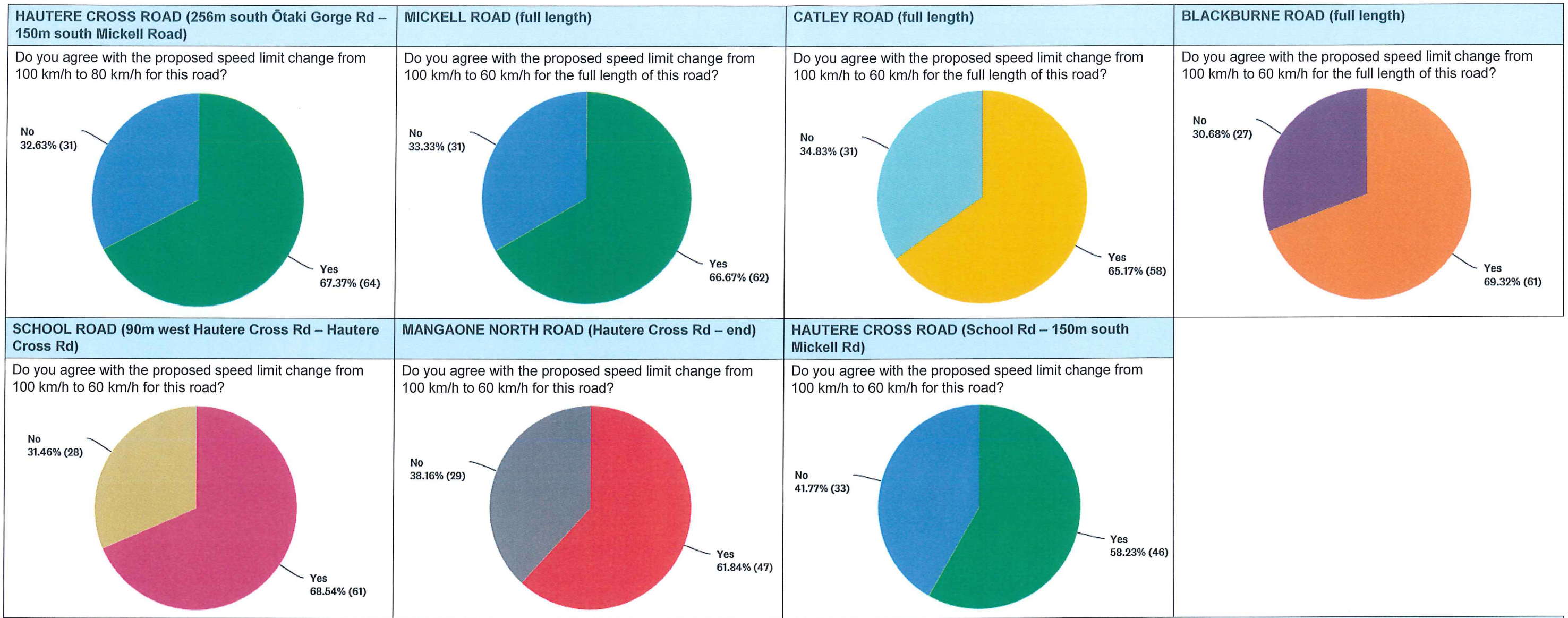
MAP 9: TE HORO BEACH NORTH (7 roads)

TE HORO BEACH ROAD (50/80 km/h sign – 85m east 1 st one-lane bridge)	TE HORO BEACH ROAD (105m west 2 nd one-lane bridge - SH1)	HARAKEKE ROAD (full length)	LETHBRIDGE ROAD (full length)
Do you agree with the proposed speed limit change from 80 km/h to 60 km/h for this road?	Do you agree with the proposed speed limit change from 80 km/h to 60 km/h for this road?	Do you agree with the proposed speed limit change from 80 km/h to 60 km/h for the full length of this road?	Do you agree with the proposed speed limit change from 80 km/h to 60 km/h for the full length of this road?
<p>No 37.35% (31) Yes 62.65% (52)</p>	<p>No 37.97% (30) Yes 62.03% (49)</p>	<p>No 32.05% (25) Yes 67.95% (53)</p>	<p>No 32.89% (25) Yes 67.11% (51)</p>
SWAMP ROAD (full length)	TE WAKA ROAD (70m south Addington Road – end)	ADDINGTON ROAD (full length)	
Do you agree with the proposed speed limit change from 80 km/h to 60 km/h for the full length of this road?	Do you agree with the proposed speed limit change from 80 km/h to 60 km/h for this road?	Do you agree with the proposed speed limit change from 70 km/h to 60 km/h for the full length of this road?	
<p>No 38.57% (27) Yes 61.43% (43)</p>	<p>No 40.00% (28) Yes 60.00% (42)</p>	<p>No 35.71% (25) Yes 64.29% (45)</p>	

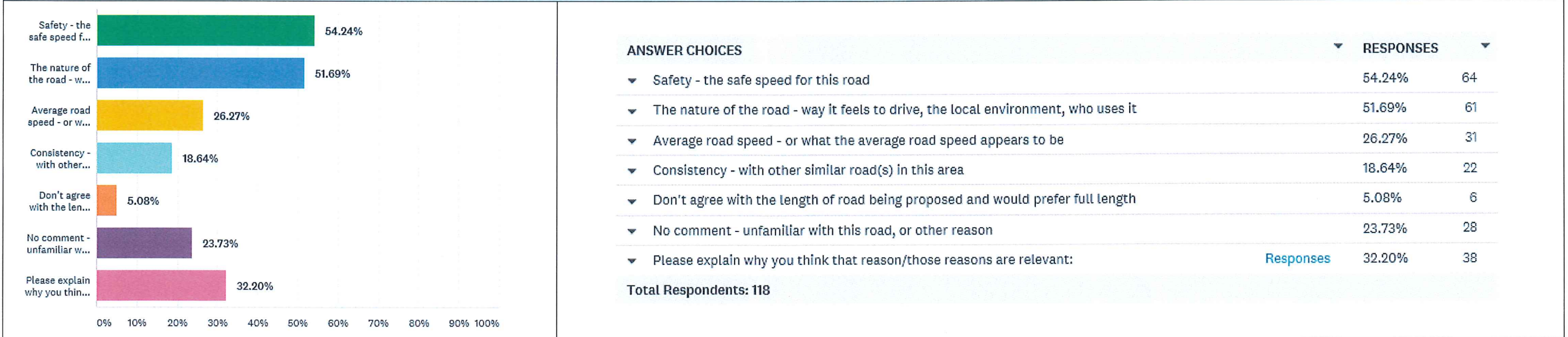
Which of these explains the main reasons(s) for your answer above (select as many as apply)

	<table border="1"> <thead> <tr> <th>ANSWER CHOICES</th> <th>RESPONSES</th> <th></th> </tr> </thead> <tbody> <tr> <td>▼ Safety - the safe speed for this road</td> <td>49.09%</td> <td>54</td> </tr> <tr> <td>▼ The nature of the road - way it feels to drive, the local environment, who uses it</td> <td>47.27%</td> <td>52</td> </tr> <tr> <td>▼ Average road speed - or what the average road speed appears to be</td> <td>18.18%</td> <td>20</td> </tr> <tr> <td>▼ Consistency - with other similar road(s) in this area</td> <td>15.45%</td> <td>17</td> </tr> <tr> <td>▼ Don't agree with the length of road being proposed and would prefer full length</td> <td>7.27%</td> <td>8</td> </tr> <tr> <td>▼ No comment - unfamiliar with this road, or other reason</td> <td>29.09%</td> <td>32</td> </tr> <tr> <td>▼ Please explain why you think that reason/those reasons are relevant:</td> <td>Responses 20.91%</td> <td>23</td> </tr> </tbody> </table> <p>Total Respondents: 110</p>	ANSWER CHOICES	RESPONSES		▼ Safety - the safe speed for this road	49.09%	54	▼ The nature of the road - way it feels to drive, the local environment, who uses it	47.27%	52	▼ Average road speed - or what the average road speed appears to be	18.18%	20	▼ Consistency - with other similar road(s) in this area	15.45%	17	▼ Don't agree with the length of road being proposed and would prefer full length	7.27%	8	▼ No comment - unfamiliar with this road, or other reason	29.09%	32	▼ Please explain why you think that reason/those reasons are relevant:	Responses 20.91%	23
ANSWER CHOICES	RESPONSES																								
▼ Safety - the safe speed for this road	49.09%	54																							
▼ The nature of the road - way it feels to drive, the local environment, who uses it	47.27%	52																							
▼ Average road speed - or what the average road speed appears to be	18.18%	20																							
▼ Consistency - with other similar road(s) in this area	15.45%	17																							
▼ Don't agree with the length of road being proposed and would prefer full length	7.27%	8																							
▼ No comment - unfamiliar with this road, or other reason	29.09%	32																							
▼ Please explain why you think that reason/those reasons are relevant:	Responses 20.91%	23																							

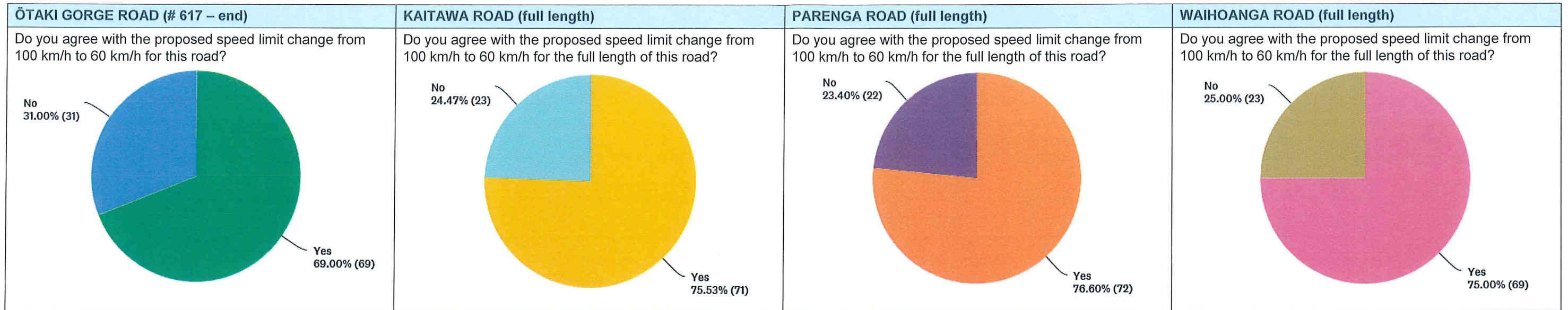
MAP 10: TE HORO EAST OF SH1 (7 roads)



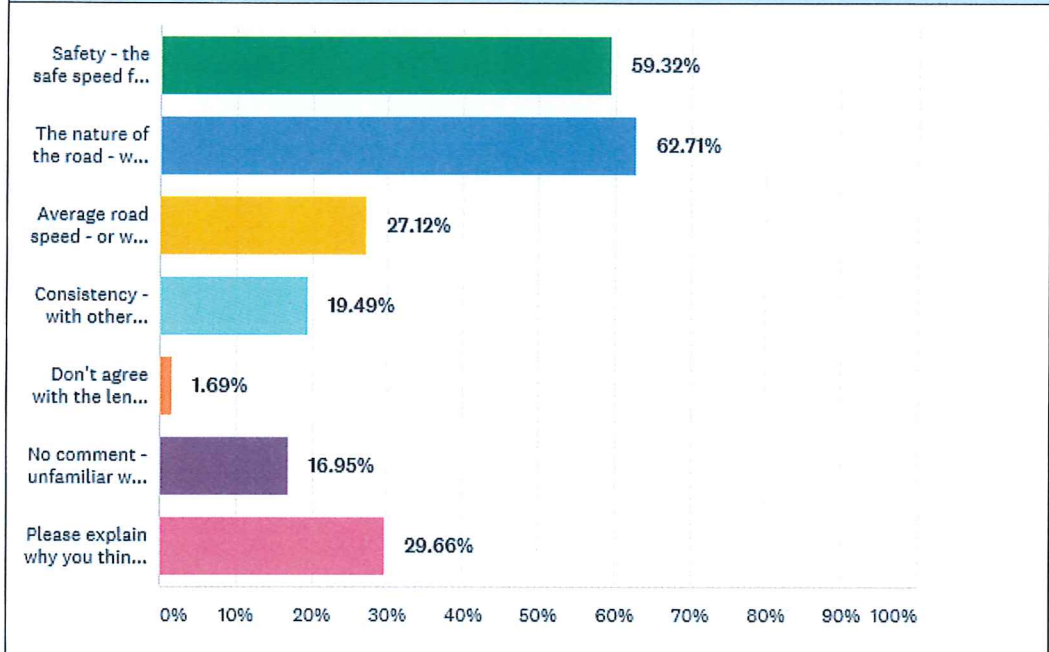
Which of these explains the main reason(s) for your answer above (select as many as apply)



MAP 11: ŌTAKI GORGE ROAD EAST (4 roads)



Which of these explains the main reasons(s) for your answer above (select as many as apply)



ANSWER CHOICES	RESPONSES	
▼ Safety - the safe speed for this road	59.32%	70
▼ The nature of the road - way it feels to drive, the local environment, who uses it	62.71%	74
▼ Average road speed - or what the average road speed appears to be	27.12%	32
▼ Consistency - with other similar road(s) in this area	19.49%	23
▼ Don't agree with the length of road being proposed and would prefer full length	1.69%	2
▼ No comment - unfamiliar with this road, or other reason	16.95%	20
▼ Please explain why you think that reason/those reasons are relevant:	Responses 29.66%	35
Total Respondents: 118		

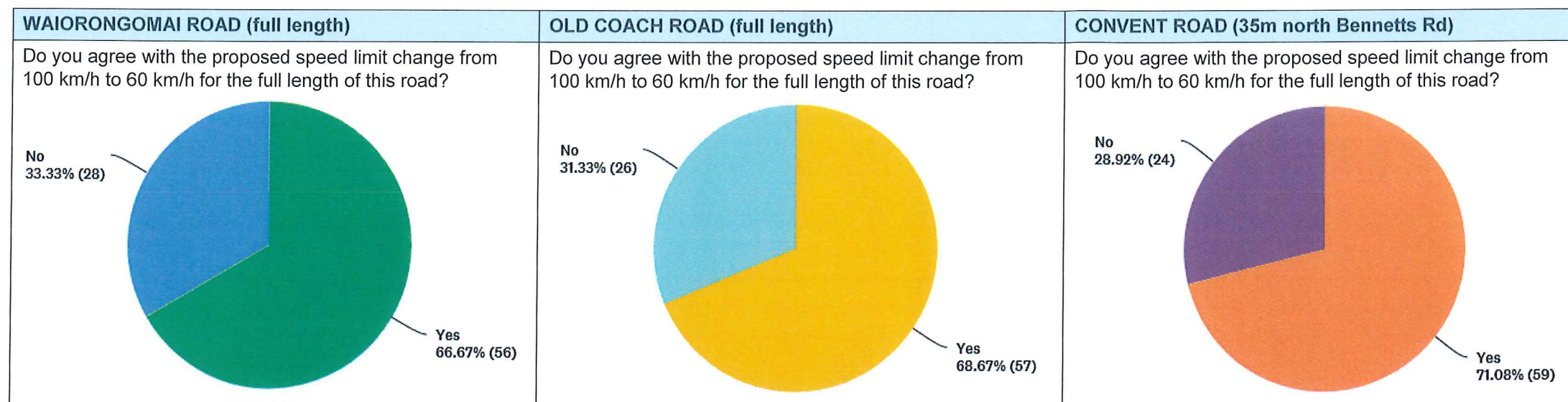
MAP 12: ŌTAKI GORGE ROAD WEST (6 roads)

ŌTAKI GORGE ROAD (550m east SH1 – 210m west Hautere Cross Road)	OLD HAUTERE ROAD (full length)	TOTARANUI ROAD (full length)	HARPER ROAD (full length)
<p>Do you agree with the proposed speed limit change from 100 km/h to 80 km/h for this road?</p> <p>No 30.39% (31) Yes 69.61% (71)</p>	<p>Do you agree with the proposed speed limit change from 100 km/h to 80 km/h for the full length of this road?</p> <p>No 30.69% (31) Yes 69.31% (70)</p>	<p>Do you agree with the proposed speed limit change from 100 km/h to 60 km/h for the full length of this road?</p> <p>No 30.93% (30) Yes 69.07% (67)</p>	<p>Do you agree with the proposed speed limit change from 100 km/h to 60 km/h for the full length of this road?</p> <p>No 30.85% (29) Yes 69.15% (65)</p>
ŌTAKI GORGE ROAD (210m west Hautere Cross Rd – 617 Ōtaki Gorge Rd)	HAUTERE CROSS ROAD (348 Hautere Cross Road – Ōtaki Gorge Rd)		
<p>Do you agree with the proposed speed limit change from 80 km/h to 60 km/h for this road?</p> <p>No 39.60% (40) Yes 60.40% (61)</p>	<p>Do you agree with the proposed speed limit change from 80 km/h to 60 km/h for this road?</p> <p>No 37.89% (36) Yes 62.11% (59)</p>		

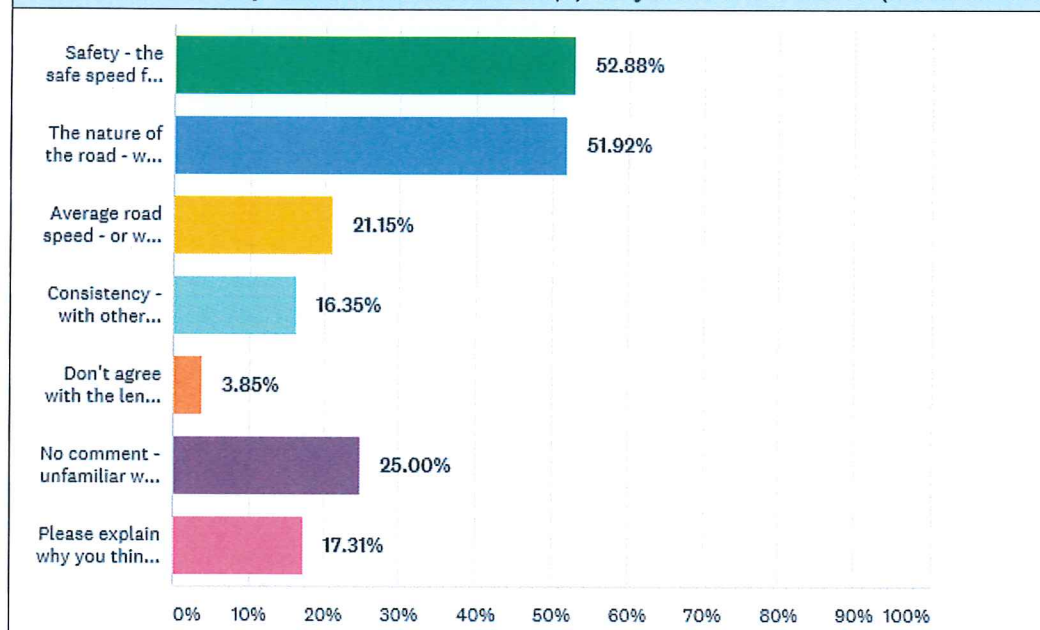
Which of these explains the main reason(s) for your answer above (select as many as apply)

<table border="1"> <thead> <tr> <th>Reason</th> <th>Percentage</th> </tr> </thead> <tbody> <tr> <td>Safety - the safe speed for this road</td> <td>57.60%</td> </tr> <tr> <td>The nature of the road - way it feels to drive, the local environment, who uses it</td> <td>57.60%</td> </tr> <tr> <td>Average road speed - or what the average road speed appears to be</td> <td>25.60%</td> </tr> <tr> <td>Consistency - with other similar road(s) in this area</td> <td>20.00%</td> </tr> <tr> <td>Don't agree with the length of road being proposed and would prefer full length</td> <td>3.20%</td> </tr> <tr> <td>No comment - unfamiliar with this road, or other reason</td> <td>19.20%</td> </tr> <tr> <td>Please explain why you think that reason/those reasons are relevant:</td> <td>33.60%</td> </tr> </tbody> </table>	Reason	Percentage	Safety - the safe speed for this road	57.60%	The nature of the road - way it feels to drive, the local environment, who uses it	57.60%	Average road speed - or what the average road speed appears to be	25.60%	Consistency - with other similar road(s) in this area	20.00%	Don't agree with the length of road being proposed and would prefer full length	3.20%	No comment - unfamiliar with this road, or other reason	19.20%	Please explain why you think that reason/those reasons are relevant:	33.60%	<table border="1"> <thead> <tr> <th>ANSWER CHOICES</th> <th>RESPONSES</th> <th></th> </tr> </thead> <tbody> <tr> <td>▼ Safety - the safe speed for this road</td> <td>57.60%</td> <td>72</td> </tr> <tr> <td>▼ The nature of the road - way it feels to drive, the local environment, who uses it</td> <td>57.60%</td> <td>72</td> </tr> <tr> <td>▼ Average road speed - or what the average road speed appears to be</td> <td>25.60%</td> <td>32</td> </tr> <tr> <td>▼ Consistency - with other similar road(s) in this area</td> <td>20.00%</td> <td>25</td> </tr> <tr> <td>▼ Don't agree with the length of road being proposed and would prefer full length</td> <td>3.20%</td> <td>4</td> </tr> <tr> <td>▼ No comment - unfamiliar with this road, or other reason</td> <td>19.20%</td> <td>24</td> </tr> <tr> <td>▼ Please explain why you think that reason/those reasons are relevant:</td> <td>Responses 33.60%</td> <td>42</td> </tr> </tbody> </table> <p>Total Respondents: 125</p>	ANSWER CHOICES	RESPONSES		▼ Safety - the safe speed for this road	57.60%	72	▼ The nature of the road - way it feels to drive, the local environment, who uses it	57.60%	72	▼ Average road speed - or what the average road speed appears to be	25.60%	32	▼ Consistency - with other similar road(s) in this area	20.00%	25	▼ Don't agree with the length of road being proposed and would prefer full length	3.20%	4	▼ No comment - unfamiliar with this road, or other reason	19.20%	24	▼ Please explain why you think that reason/those reasons are relevant:	Responses 33.60%	42
Reason	Percentage																																								
Safety - the safe speed for this road	57.60%																																								
The nature of the road - way it feels to drive, the local environment, who uses it	57.60%																																								
Average road speed - or what the average road speed appears to be	25.60%																																								
Consistency - with other similar road(s) in this area	20.00%																																								
Don't agree with the length of road being proposed and would prefer full length	3.20%																																								
No comment - unfamiliar with this road, or other reason	19.20%																																								
Please explain why you think that reason/those reasons are relevant:	33.60%																																								
ANSWER CHOICES	RESPONSES																																								
▼ Safety - the safe speed for this road	57.60%	72																																							
▼ The nature of the road - way it feels to drive, the local environment, who uses it	57.60%	72																																							
▼ Average road speed - or what the average road speed appears to be	25.60%	32																																							
▼ Consistency - with other similar road(s) in this area	20.00%	25																																							
▼ Don't agree with the length of road being proposed and would prefer full length	3.20%	4																																							
▼ No comment - unfamiliar with this road, or other reason	19.20%	24																																							
▼ Please explain why you think that reason/those reasons are relevant:	Responses 33.60%	42																																							

MAP 13: ŌTAKI TOWN NORTH (3 roads)



Which of these explains the main reason(s) for your answer above (select as many as apply)



ANSWER CHOICES	RESPONSES	
▼ Safety - the safe speed for this road	52.88%	55
▼ The nature of the road - way it feels to drive, the local environment, who uses it	51.92%	54
▼ Average road speed - or what the average road speed appears to be	21.15%	22
▼ Consistency - with other similar road(s) in this area	16.35%	17
▼ Don't agree with the length of road being proposed and would prefer full length	3.85%	4
▼ No comment - unfamiliar with this road, or other reason	25.00%	26
▼ Please explain why you think that reason/those reasons are relevant:	Responses 17.31%	18
Total Respondents: 104		

MAP 13: ŌTAKI TOWN NORTH RURAL ROADS OFF SH1 (3 roads)

